

ELECTION HISTORY FOR CONNECTICUT

Counties and Media Markets, 2003-2004 Edition.

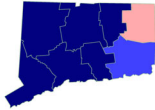
ELECTION RACE SUMMARIES for statewide general election offices and **VOTE HISTORIES** for all counties and media markets for Presidential elections since 1920 and for statewide elections since the 1980s. A six-page Mini-Report creates an **ELECTION PROFILE** for each county and market. Includes town-level results for selected towns/cities and a town-level map for recent elections. A convenient summary of information from multiple sources and a perfect companion to standard reference sources. (Includes an index of candidates.)

by Clark H. Bensen. POLIDATA® DEMOGRAPHIC & POLITICAL GUIDES

11.0 x 8.5 x 1.5 inches, 3 lb. 630 pp. ISBN 1-57708-809-3 \$127.00 2003, Poldata.
1. New edition. 2. All pages 8.5 x 11 inches. 3. Library binding in blue buckram cloth. 4. Order Info: [See Notes](#)

A. Purchase price includes FREE TWO YEAR Subscription to the online edition. B. Online Subscription alone: \$120.00 for TWO YEAR license. See sample pages below. C. Also available in CD-ROM Edition: \$155.00 postpaid.

ELECTION HISTORY FOR CONNECTICUT COUNTIES AND MEDIA MARKETS, 2003-2004 EDITION



POLIDATA® ELECTION YEARBOOKS
Clark H. Bensen
2003, Poldata, Inc.
www.polidata.us

Front Page

ELECTION HISTORY FOR CONNECTICUT COUNTIES AND MEDIA MARKETS, 2003-2004 EDITION

A Convenient Summary of General Election Results by County for several decades.
The Complete Report for all of State's Congressional Districts.
Vote History Reports for all 8 "counties" in the State.
Another 100+ tables for demographic and political research.

Executive Report Summary: Use Summary for all years and Vote History for all counties.
Votes by County: Includes all counties for all years.
Presidential Election Results: Includes all counties for all years.
Statewide Election Results: Includes all counties for all years.
Statewide Election Results: Includes all counties for all years.
Statewide Election Results: Includes all counties for all years.



POLIDATA® DEMOGRAPHIC & POLITICAL GUIDES
Clark H. Bensen
2003, Poldata, Inc.
www.polidata.us

Back Page

ORGANIZATION OF THE BOOK

VOTE LISTING SECTION: summarizes the race and lists county-level detail for selected years for historical and Presidential elections.

1. County Map: A county-level thematic map summarizes the geographic distribution of the political parties.

2. Vote Ranking: A county-level thematic map summarizes the general population counties ranked by total votes for the winning party.

3. State Summary: A table listing the county listing summarizes state-wide political factors for the election.

4. Vote Listing by Market: Summary data for selected years in markets may be included.

VOTE HISTORY SECTION: provides a convenient summary of all historical race data for one county and its area. This eliminates the necessity of reference to multiple volumes or reports and provides information on easily obtained. Counties for which data will depend upon state-specific sources; in general, information will be provided in the volume from the 1980s forward. Complete data are provided for those factors for each county.

5. Total Votes: A column chart displaying the difference in total (total) votes between the Republican and Democratic parties in the county for each year.

6. Republican %: A column chart displaying the percentage of the total vote received by the Republican party.

7. R Ratio: A Republican Index which compares the Republican percentage for the County with that of the State. This ratio is useful for gauging the county's political leanings.

8. R Ratio: A Republican Index which compares the Republican percentage for the County with that of the State. This ratio is useful for gauging the county's political leanings.

9. R Ratio: A Republican Index which compares the Republican percentage for the County with that of the State. This ratio is useful for gauging the county's political leanings.



ELECTION HISTORY FOR CONNECTICUT COUNTIES AND MEDIA MARKETS, 2003-2004 EDITION

Contents

Organization of the Book

INTRODUCTION MATERIAL

1. Book Name

2. Book Author

3. Book Editor

4. Book Designer

5. Book Publisher

VOTE SUMMARY SECTION

1. Maps, Tables and Summary Tables for Selected Counties, Regions/Markets & Selected Election Years

VOTE HISTORY FOR COUNTIES

1. Maps, Tables and Summary Tables for Selected Counties, Regions/Markets & Selected Election Years

MARKETS, REGIONS & MEDIA COUNTIES

1. Maps, Tables and Summary Tables for Selected Counties, Regions/Markets & Selected Election Years

APPENDIX

General Election Results by Candidate

Contents

Election Membership Grid

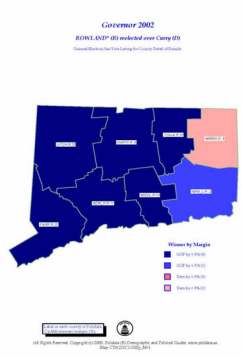
Office	1982	1984	1986	1988	1990
U.S. President	1982-90	1984-90	1986-90	1988-90	1990-90
U.S. Senator	1982-90	1984-90	1986-90	1988-90	1990-90
U.S. House	1982-90	1984-90	1986-90	1988-90	1990-90
Governor	1982-90	1984-90	1986-90	1988-90	1990-90
U.S. (Party)	1982-90	1984-90	1986-90	1988-90	1990-90
Sec. of State	1982-90	1984-90	1986-90	1988-90	1990-90
Treasurer	1982-90	1984-90	1986-90	1988-90	1990-90
Comptroller	1982-90	1984-90	1986-90	1988-90	1990-90
Atty. General	1982-90	1984-90	1986-90	1988-90	1990-90
State Senate	1982-90	1984-90	1986-90	1988-90	1990-90
State House	1982-90	1984-90	1986-90	1988-90	1990-90
Voter Registration	1982-90	1984-90	1986-90	1988-90	1990-90
Voter Turnout	1982-90	1984-90	1986-90	1988-90	1990-90

Election Calendar

Races Included in Vote Listings and Vote History Mini-Reports

Year	Office	1982	1984	1986	1988	1990
1982	U.S. President	1982-90	1984-90	1986-90	1988-90	1990-90
1984	U.S. Senator	1982-90	1984-90	1986-90	1988-90	1990-90
1986	U.S. House	1982-90	1984-90	1986-90	1988-90	1990-90
1988	Governor	1982-90	1984-90	1986-90	1988-90	1990-90
1990	U.S. (Party)	1982-90	1984-90	1986-90	1988-90	1990-90
1990	Sec. of State	1982-90	1984-90	1986-90	1988-90	1990-90
1990	Treasurer	1982-90	1984-90	1986-90	1988-90	1990-90
1990	Comptroller	1982-90	1984-90	1986-90	1988-90	1990-90
1990	Atty. General	1982-90	1984-90	1986-90	1988-90	1990-90
1990	State Senate	1982-90	1984-90	1986-90	1988-90	1990-90
1990	State House	1982-90	1984-90	1986-90	1988-90	1990-90
1990	Voter Registration	1982-90	1984-90	1986-90	1988-90	1990-90
1990	Voter Turnout	1982-90	1984-90	1986-90	1988-90	1990-90

Races Included



Race Summary Map

Market Summary

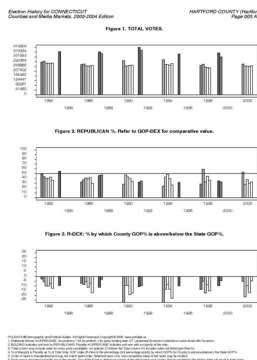
Market	1982	1984	1986	1988	1990
001	1982-90	1984-90	1986-90	1988-90	1990-90
002	1982-90	1984-90	1986-90	1988-90	1990-90
003	1982-90	1984-90	1986-90	1988-90	1990-90
004	1982-90	1984-90	1986-90	1988-90	1990-90
005	1982-90	1984-90	1986-90	1988-90	1990-90
006	1982-90	1984-90	1986-90	1988-90	1990-90
007	1982-90	1984-90	1986-90	1988-90	1990-90
008	1982-90	1984-90	1986-90	1988-90	1990-90
009	1982-90	1984-90	1986-90	1988-90	1990-90
010	1982-90	1984-90	1986-90	1988-90	1990-90

Market Summary

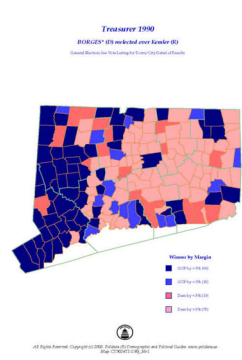
History-Statesides

Year	Office	1982	1984	1986	1988	1990
1982	U.S. President	1982-90	1984-90	1986-90	1988-90	1990-90
1984	U.S. Senator	1982-90	1984-90	1986-90	1988-90	1990-90
1986	U.S. House	1982-90	1984-90	1986-90	1988-90	1990-90
1988	Governor	1982-90	1984-90	1986-90	1988-90	1990-90
1990	U.S. (Party)	1982-90	1984-90	1986-90	1988-90	1990-90
1990	Sec. of State	1982-90	1984-90	1986-90	1988-90	1990-90
1990	Treasurer	1982-90	1984-90	1986-90	1988-90	1990-90
1990	Comptroller	1982-90	1984-90	1986-90	1988-90	1990-90
1990	Atty. General	1982-90	1984-90	1986-90	1988-90	1990-90
1990	State Senate	1982-90	1984-90	1986-90	1988-90	1990-90
1990	State House	1982-90	1984-90	1986-90	1988-90	1990-90
1990	Voter Registration	1982-90	1984-90	1986-90	1988-90	1990-90
1990	Voter Turnout	1982-90	1984-90	1986-90	1988-90	1990-90

History-Statesides



Column Charts



Town-Level Map

Selected Towns

Town	1982	1984	1986	1988	1990
001	1982-90	1984-90	1986-90	1988-90	1990-90
002	1982-90	1984-90	1986-90	1988-90	1990-90
003	1982-90	1984-90	1986-90	1988-90	1990-90
004	1982-90	1984-90	1986-90	1988-90	1990-90
005	1982-90	1984-90	1986-90	1988-90	1990-90
006	1982-90	1984-90	1986-90	1988-90	1990-90
007	1982-90	1984-90	1986-90	1988-90	1990-90
008	1982-90	1984-90	1986-90	1988-90	1990-90
009	1982-90	1984-90	1986-90	1988-90	1990-90
010	1982-90	1984-90	1986-90	1988-90	1990-90

Selected Towns

Click on sample thumbnails above for adobe .pdf format. URL: <http://www.polidata.us/books/ct/pub/ctehcinf.htm> updated: 2003-oct-4