

# ELECTION HISTORY FOR ILLINOIS

## Counties and Media Markets, 2003-2004 Edition.

**LECTION RACE SUMMARIES** for statewide general election offices and **VOTE HISTORIES** for all counties and media markets for Presidential elections since 1920 and for statewide elections since the 1980s. A six-page Mini-Report creates an **ELECTION PROFILE** for each county and market that also includes hard-to-find, yet analytically important, 'down-ticket' races. A convenient summary of information from multiple sources and a perfect companion to standard reference sources. (Includes an index of candidates.)

by Clark H. Bensen. **POLIDATA® DEMOGRAPHIC & POLITICAL GUIDES**

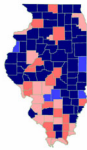
11.0 x 8.5 x 2.5 inches, 4 lb. 1076 pp. ISBN 1-57708-817-4 \$158.00 2003, Polidata.

1. New edition. 2. All pages 8.5 x 11 inches. 3. Library binding in blue buckram cloth. 4. Order Info: [See Notes](#)

A. Purchase price includes FREE TWO YEAR Subscription to the online edition. B. Online Subscription alone: \$120.00 for TWO YEAR license. See sample pages below. C. Also available in CD-ROM Edition: \$155.00 postpaid.

### ELECTION HISTORY FOR ILLINOIS

COUNTIES AND MEDIA MARKETS, 2003-2004 EDITION



POLIDATA® ELECTION YEARBOOKS  
Clark H. Bensen  
2003 EDITION, 11076 PAGES, 4 LB. BUCKRAM CLOTH

Front Page

### ELECTION HISTORY FOR ILLINOIS

COUNTIES AND MEDIA MARKETS, 2003-2004 EDITION

**Organization of the Book**  
1. **County Map.** A county-level thematic map summarizes the geographic distribution of the political spectrum.  
2. **Vote Ranking.** A county-by-county listing for the most populous counties ranked by total votes in the 2000 election.  
3. **State Summary.** A table listing the county voting summaries and their political factors for the election.  
4. **Vote Listing by Market.** Summary data for selected areas in markets may be included.  
**VOTE LISTING SECTION** summarizes the race and lists county-level detail for selected races for the historical and Presidential elections.  
1. **County Map.** A county-level thematic map summarizes the geographic distribution of the political spectrum.  
2. **Vote Ranking.** A county-by-county listing for the most populous counties ranked by total votes in the 2000 election.  
3. **State Summary.** A table listing the county voting summaries and their political factors for the election.  
4. **Vote Listing by Market.** Summary data for selected areas in markets may be included.  
**VOTE HISTORIES SECTION** provides a comprehensive summary of all selected races for each county and market since 1920 and for statewide elections since the 1980s. It includes:  
1. **County Map.** A county-level thematic map summarizes the geographic distribution of the political spectrum.  
2. **Vote Ranking.** A county-by-county listing for the most populous counties ranked by total votes in the 2000 election.  
3. **State Summary.** A table listing the county voting summaries and their political factors for the election.  
4. **Vote Listing by Market.** Summary data for selected areas in markets may be included.  
**VOTE SUMMARY SECTION** provides a comprehensive summary of all selected races for each county and market since 1920 and for statewide elections since the 1980s. It includes:  
1. **County Map.** A county-level thematic map summarizes the geographic distribution of the political spectrum.  
2. **Vote Ranking.** A county-by-county listing for the most populous counties ranked by total votes in the 2000 election.  
3. **State Summary.** A table listing the county voting summaries and their political factors for the election.  
4. **Vote Listing by Market.** Summary data for selected areas in markets may be included.  
**APPENDIX**  
1. **County Map.** A county-level thematic map summarizes the geographic distribution of the political spectrum.  
2. **Vote Ranking.** A county-by-county listing for the most populous counties ranked by total votes in the 2000 election.  
3. **State Summary.** A table listing the county voting summaries and their political factors for the election.  
4. **Vote Listing by Market.** Summary data for selected areas in markets may be included.



Back Page

### ORGANIZATION OF THE BOOK

**VOTE LISTING SECTION** summarizes the race and lists county-level detail for selected races for the historical and Presidential elections.  
1. **County Map.** A county-level thematic map summarizes the geographic distribution of the political spectrum.  
2. **Vote Ranking.** A county-by-county listing for the most populous counties ranked by total votes in the 2000 election.  
3. **State Summary.** A table listing the county voting summaries and their political factors for the election.  
4. **Vote Listing by Market.** Summary data for selected areas in markets may be included.  
**VOTE HISTORIES SECTION** provides a comprehensive summary of all selected races for each county and market since 1920 and for statewide elections since the 1980s. It includes:  
1. **County Map.** A county-level thematic map summarizes the geographic distribution of the political spectrum.  
2. **Vote Ranking.** A county-by-county listing for the most populous counties ranked by total votes in the 2000 election.  
3. **State Summary.** A table listing the county voting summaries and their political factors for the election.  
4. **Vote Listing by Market.** Summary data for selected areas in markets may be included.  
**VOTE SUMMARY SECTION** provides a comprehensive summary of all selected races for each county and market since 1920 and for statewide elections since the 1980s. It includes:  
1. **County Map.** A county-level thematic map summarizes the geographic distribution of the political spectrum.  
2. **Vote Ranking.** A county-by-county listing for the most populous counties ranked by total votes in the 2000 election.  
3. **State Summary.** A table listing the county voting summaries and their political factors for the election.  
4. **Vote Listing by Market.** Summary data for selected areas in markets may be included.  
**APPENDIX**  
1. **County Map.** A county-level thematic map summarizes the geographic distribution of the political spectrum.  
2. **Vote Ranking.** A county-by-county listing for the most populous counties ranked by total votes in the 2000 election.  
3. **State Summary.** A table listing the county voting summaries and their political factors for the election.  
4. **Vote Listing by Market.** Summary data for selected areas in markets may be included.



**ELECTION HISTORY FOR ILLINOIS**  
Counties and Media Markets, 2003-2004 Edition  
Clark H. Bensen  
2003 EDITION, 11076 PAGES, 4 LB. BUCKRAM CLOTH

Contents

### Election Membership Grid

ILLINOIS 1980-1990

Office	1980	1984	1988	1992	1996
U.S. President	1980-96	1984-96	1988-96	1992-96	1996-96
U.S. Senator	1980-96	1984-96	1988-96	1992-96	1996-96
U.S. House	1980-96	1984-96	1988-96	1992-96	1996-96
Governor	1980-96	1984-96	1988-96	1992-96	1996-96
U.S. (at-Large)	1980-96	1984-96	1988-96	1992-96	1996-96
At-Large	1980-96	1984-96	1988-96	1992-96	1996-96
State of State	1980-96	1984-96	1988-96	1992-96	1996-96
Comptroller	1980-96	1984-96	1988-96	1992-96	1996-96
Treasurer	1980-96	1984-96	1988-96	1992-96	1996-96
State Senator	1980-96	1984-96	1988-96	1992-96	1996-96
State House	1980-96	1984-96	1988-96	1992-96	1996-96
Water Regulation	1980-96	1984-96	1988-96	1992-96	1996-96
Water Transfer	1980-96	1984-96	1988-96	1992-96	1996-96

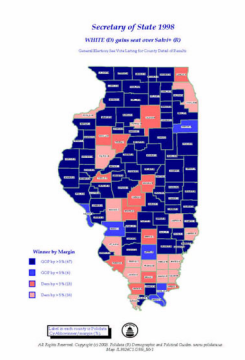
Election Calendar

### Races Included in Vote Listings and Vote History Mini-Reports

ILLINOIS 1980-2002

Year	Office	1980	1984	1988	1992	1996
1980	U.S. President	1980-96	1984-96	1988-96	1992-96	1996-96
1982	U.S. Senator	1982-96	1984-96	1988-96	1992-96	1996-96
1984	U.S. House	1984-96	1984-96	1988-96	1992-96	1996-96
1986	Governor	1986-96	1986-96	1988-96	1992-96	1996-96
1988	U.S. (at-Large)	1988-96	1988-96	1988-96	1992-96	1996-96
1990	At-Large	1990-96	1990-96	1990-96	1992-96	1996-96
1992	State of State	1992-96	1992-96	1992-96	1992-96	1996-96
1994	Comptroller	1994-96	1994-96	1994-96	1994-96	1996-96
1996	Treasurer	1996-96	1996-96	1996-96	1996-96	1996-96
1998	State Senator	1998-96	1998-96	1998-96	1998-96	1996-96
2000	State House	2000-96	2000-96	2000-96	2000-96	1996-96

Races Included



Race Summary Map

### Market Summary

ILLINOIS 1980-2002

Market	1980	1984	1988	1992	1996
Chicago	1980-96	1984-96	1988-96	1992-96	1996-96
Springfield	1980-96	1984-96	1988-96	1992-96	1996-96
Peoria	1980-96	1984-96	1988-96	1992-96	1996-96
Rockford	1980-96	1984-96	1988-96	1992-96	1996-96
Decatur	1980-96	1984-96	1988-96	1992-96	1996-96
St. Louis	1980-96	1984-96	1988-96	1992-96	1996-96
St. Charles	1980-96	1984-96	1988-96	1992-96	1996-96
St. Louis East	1980-96	1984-96	1988-96	1992-96	1996-96
St. Louis West	1980-96	1984-96	1988-96	1992-96	1996-96
St. Louis North	1980-96	1984-96	1988-96	1992-96	1996-96
St. Louis South	1980-96	1984-96	1988-96	1992-96	1996-96
St. Louis Central	1980-96	1984-96	1988-96	1992-96	1996-96
St. Louis East-Central	1980-96	1984-96	1988-96	1992-96	1996-96
St. Louis West-Central	1980-96	1984-96	1988-96	1992-96	1996-96
St. Louis North-Central	1980-96	1984-96	1988-96	1992-96	1996-96
St. Louis South-Central	1980-96	1984-96	1988-96	1992-96	1996-96
St. Louis Central-East	1980-96	1984-96	1988-96	1992-96	1996-96
St. Louis Central-West	1980-96	1984-96	1988-96	1992-96	1996-96
St. Louis Central-North	1980-96	1984-96	1988-96	1992-96	1996-96
St. Louis Central-South	1980-96	1984-96	1988-96	1992-96	1996-96
St. Louis Central-East-Central	1980-96	1984-96	1988-96	1992-96	1996-96
St. Louis Central-West-Central	1980-96	1984-96	1988-96	1992-96	1996-96
St. Louis Central-North-Central	1980-96	1984-96	1988-96	1992-96	1996-96
St. Louis Central-South-Central	1980-96	1984-96	1988-96	1992-96	1996-96
St. Louis Central-East-South	1980-96	1984-96	1988-96	1992-96	1996-96
St. Louis Central-West-South	1980-96	1984-96	1988-96	1992-96	1996-96
St. Louis Central-North-South	1980-96	1984-96	1988-96	1992-96	1996-96
St. Louis Central-South-South	1980-96	1984-96	1988-96	1992-96	1996-96
St. Louis Central-East-South-Central	1980-96	1984-96	1988-96	1992-96	1996-96
St. Louis Central-West-South-Central	1980-96	1984-96	1988-96	1992-96	1996-96
St. Louis Central-North-South-Central	1980-96	1984-96	1988-96	1992-96	1996-96
St. Louis Central-South-South-Central	1980-96	1984-96	1988-96	1992-96	1996-96
St. Louis Central-East-South-South	1980-96	1984-96	1988-96	1992-96	1996-96
St. Louis Central-West-South-South	1980-96	1984-96	1988-96	1992-96	1996-96
St. Louis Central-North-South-South	1980-96	1984-96	1988-96	1992-96	1996-96
St. Louis Central-South-South-South	1980-96	1984-96	1988-96	1992-96	1996-96

Market Summary



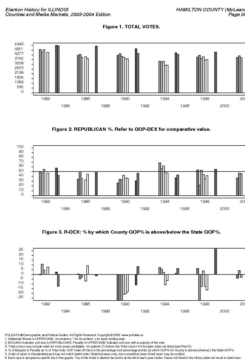
County Locator Map

### Hamilton County (IL) Statewide History

Hamilton County (IL) Statewide History

Year	Office	1980	1984	1988	1992	1996
1980	U.S. President	1980-96	1984-96	1988-96	1992-96	1996-96
1982	U.S. Senator	1982-96	1984-96	1988-96	1992-96	1996-96
1984	U.S. House	1984-96	1984-96	1988-96	1992-96	1996-96
1986	Governor	1986-96	1986-96	1988-96	1992-96	1996-96
1988	U.S. (at-Large)	1988-96	1988-96	1988-96	1992-96	1996-96
1990	At-Large	1990-96	1990-96	1990-96	1992-96	1996-96
1992	State of State	1992-96	1992-96	1992-96	1992-96	1996-96
1994	Comptroller	1994-96	1994-96	1994-96	1994-96	1996-96
1996	Treasurer	1996-96	1996-96	1996-96	1996-96	1996-96
1998	State Senator	1998-96	1998-96	1998-96	1998-96	1996-96
2000	State House	2000-96	2000-96	2000-96	2000-96	1996-96

History-Statewides



Column Charts

### Hamilton County (IL) Ranked by GOP%

Hamilton County (IL) Ranked by GOP%

Year	Office	1980	1984	1988	1992	1996
1980	U.S. President	1980-96	1984-96	1988-96	1992-96	1996-96
1982	U.S. Senator	1982-96	1984-96	1988-96	1992-96	1996-96
1984	U.S. House	1984-96	1984-96	1988-96	1992-96	1996-96
1986	Governor	1986-96	1986-96	1988-96	1992-96	1996-96
1988	U.S. (at-Large)	1988-96	1988-96	1988-96	1992-96	1996-96
1990	At-Large	1990-96	1990-96	1990-96	1992-96	1996-96
1992	State of State	1992-96	1992-96	1992-96	1992-96	1996-96
1994	Comptroller	1994-96	1994-96	1994-96	1994-96	1996-96
1996	Treasurer	1996-96	1996-96	1996-96	1996-96	1996-96
1998	State Senator	1998-96	1998-96	1998-96	1998-96	1996-96
2000	State House	2000-96	2000-96	2000-96	2000-96	1996-96

Ranked by GOP%

Click on sample thumbnails above for adobe .pdf format. URL: <http://www.polidata.us/books/il/pub/lehcfm.htm> updated: 2003-aug-11