

DEMOGRAPHIC GUIDE TO INDIANA

Townships and Places, 2000 Census Edition.

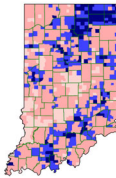
Demographic summaries for Counties, County Subdivisions and Places; AREA PROFILES summarizing 50 categories in 5 data paragraphs; easily found in an alphabetically-arranged gazetteer; RANKINGS (of Counties & Subdivisions) and THEMATIC MAPS (of Subdivisions) for over 80 factors. PRESIDENTIAL VOTE and RELIGIOUS AFFILIATION included for Counties. (Complete profiles included for selected areas; enhanced profiles available online for all areas.)

by Clark H. Bensen. POLIDATA® DEMOGRAPHIC & POLITICAL GUIDES

11.0 x 8.5 x 3.0 inches, 5 lb. 868 pp. ISBN 1-57708-918-9 \$176.00 2003, Polidata.
1. New edition. 2. All pages 8.5 x 11 inches. 3. Library binding in green buckram cloth. 4. Order Info: [See Notes](#)
A. Purchase price includes FREE TWO YEAR Subscription to the online edition. B. Online Subscription alone: \$360.00 for TEN YEAR license. See an [online profile here](#). C. Also available in CD-ROM Edition: \$155.00 postpaid.

DEMOGRAPHIC GUIDE TO INDIANA

TOWNSHIPS AND PLACES, 2000 CENSUS EDITION



POLIDATA® DEMOGRAPHIC GUIDES
Clark H. Bensen
2003, Online Publication

Front Page

DEMOGRAPHIC GUIDE TO INDIANA

TOWNSHIPS AND PLACES, 2000 CENSUS EDITION

Subject Rankings and Thematic Maps for over 80 Demographic Factors; Demographic Profiles for 12 Counties and 120 County Subdivisions and Places; Number of Cities & Towns for Demographic and Political Guides.

Back Page of Subject Rankings and Thematic Maps:
• Rank by County
• Rank by County Subdivision
• Rank by Place
• Rank by County Subdivision and Place

Back Demographic Census Profiles:
• Provides a concise summary of over 250 items in 5 data paragraphs.
• Complete profiles provided for 12 Counties and 120 County Subdivisions and Places.
• Includes enhanced profiles for 12 Counties, Subdivisions and Places available online.
• Includes enhanced profiles for 12 Counties, Subdivisions and Places available online.
• Includes enhanced profiles for 12 Counties, Subdivisions and Places available online.
• Includes enhanced profiles for 12 Counties, Subdivisions and Places available online.
• Includes enhanced profiles for 12 Counties, Subdivisions and Places available online.
• Includes enhanced profiles for 12 Counties, Subdivisions and Places available online.
• Includes enhanced profiles for 12 Counties, Subdivisions and Places available online.



POLIDATA® Demographic and Political Guides: [http://polidata.com](#)
2003, Online Edition of the 2000 Census Edition

Back Page

ORGANIZATION OF THE BOOK
The selection of which demographic factors, from among the thousands provided by the 2000 Census, is a difficult initial portion of this project. The results were selected to provide useful information to any geographic area, providing useful information for any geographic area, providing useful information for any geographic area.



DEMOGRAPHIC GUIDE TO INDIANA

Townships and Places, 2000 Census Edition

Contents
Preface
Organization of the Book
Introduction
Line Notes
Data Dictionary
RANKINGS and MAPS
Rankings and Maps for Counties &
100 County Subdivisions & 1200
County Subdivisions Level Thematic Maps
AREA PROFILES
Complete Profiles for Selected Areas
Selected Profiles for Remaining Areas
APPENDIX A: LISTINGS
County and Place Listings
Geographical Listing
Topic City Groupings
APPENDIX
Historic Populations, 1790-1990
County Subdivision Reference Maps
Subject Index

Contents

DEMOGRAPHIC GUIDE TO INDIANA
Townships and Places, 2000 Census Edition

Detailed Table of Contents

PART I: POWER COUNTY MATERIAL
1. Introduction
2. Power County Material

PART II: SUBJECT RANKINGS and THEMATIC MAPS for SELECTED DATA ITEMS
1. Introduction
2. Subject Rankings and Thematic Maps

POPULATION GENERAL CHARACTERISTICS (2000), Paragraph 1
1. Introduction
2. Population General Characteristics (2000), Paragraph 1

POPULATION GENERAL CHARACTERISTICS (2000), Paragraph 2
1. Introduction
2. Population General Characteristics (2000), Paragraph 2

POPULATION GENERAL CHARACTERISTICS (2000), Paragraph 3
1. Introduction
2. Population General Characteristics (2000), Paragraph 3

POPULATION GENERAL CHARACTERISTICS (2000), Paragraph 4
1. Introduction
2. Population General Characteristics (2000), Paragraph 4

POPULATION GENERAL CHARACTERISTICS (2000), Paragraph 5
1. Introduction
2. Population General Characteristics (2000), Paragraph 5

PART III: COUNTY AREA PROFILES
1. Introduction
2. County Area Profiles

PART IV: POPULATION LISTINGS
1. Introduction
2. Population Listings

PART V: COUNTY PROFILE MAPS and SELECTED TABLES
1. Introduction
2. County Profile Maps and Selected Tables

Detailed Contents

INDUSTRY OF OCCUPATION: Prof. Health & Educ. Services
1. Introduction
2. Industry of Occupation: Prof. Health & Educ. Services

INDUSTRY OF OCCUPATION: Public Service
1. Introduction
2. Industry of Occupation: Public Service

INDUSTRY OF OCCUPATION: Manufacturing
1. Introduction
2. Industry of Occupation: Manufacturing

INDUSTRY OF OCCUPATION: Retail Trade
1. Introduction
2. Industry of Occupation: Retail Trade

INDUSTRY OF OCCUPATION: Wholesale Trade
1. Introduction
2. Industry of Occupation: Wholesale Trade

INDUSTRY OF OCCUPATION: Transportation and Public Utilities
1. Introduction
2. Industry of Occupation: Transportation and Public Utilities

INDUSTRY OF OCCUPATION: Services
1. Introduction
2. Industry of Occupation: Services

INDUSTRY OF OCCUPATION: Agriculture, Forestry, Fishing and Hunting
1. Introduction
2. Industry of Occupation: Agriculture, Forestry, Fishing and Hunting

INDUSTRY OF OCCUPATION: Construction
1. Introduction
2. Industry of Occupation: Construction

INDUSTRY OF OCCUPATION: Manufacturing
1. Introduction
2. Industry of Occupation: Manufacturing

INDUSTRY OF OCCUPATION: Retail Trade
1. Introduction
2. Industry of Occupation: Retail Trade

INDUSTRY OF OCCUPATION: Wholesale Trade
1. Introduction
2. Industry of Occupation: Wholesale Trade

INDUSTRY OF OCCUPATION: Transportation and Public Utilities
1. Introduction
2. Industry of Occupation: Transportation and Public Utilities

INDUSTRY OF OCCUPATION: Services
1. Introduction
2. Industry of Occupation: Services

INDUSTRY OF OCCUPATION: Agriculture, Forestry, Fishing and Hunting
1. Introduction
2. Industry of Occupation: Agriculture, Forestry, Fishing and Hunting

INDUSTRY OF OCCUPATION: Construction
1. Introduction
2. Industry of Occupation: Construction

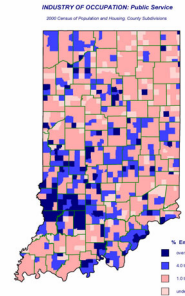
Contents (ctd.)

INDUSTRY OF OCCUPATION: Prof. Health & Educ. Services

Demographic Rank-County

County	Rank
Adams	1
Allen	2
Anderson	3
Armstrong	4
Bartholomew	5
Benton	6
Berkeley	7
Bethel	8
Bourbon	9
Boone	10
Bossier	11
Butler	12
Carroll	13
Cass	14
Chickasaw	15
Crawford	16
Cross	17
Custer	18
Daviess	19
Decatur	20
DeKalb	21
Denton	22
Dubois	23
Dwight	24
Eaton	25
Franklin	26
Fulton	27
Gallatin	28
Gallup	29
Grant	30
Greene	31
Greer	32
Hamilton	33
Hancock	34
Harrison	35
Henry	36
Hendricks	37
Hendry	38
Hertel	39
Hickman	40
Holt	41
Houston	42
Huntington	43
Indiana	44
Jackson	45
Jacksonville	46
Jacksonport	47
Jefferson	48
Jones	49
Lamar	50
Lane	51
Larimer	52
Letcher	53
Letcher	54
Letcher	55
Letcher	56
Letcher	57
Letcher	58
Letcher	59
Letcher	60
Letcher	61
Letcher	62
Letcher	63
Letcher	64
Letcher	65
Letcher	66
Letcher	67
Letcher	68
Letcher	69
Letcher	70
Letcher	71
Letcher	72
Letcher	73
Letcher	74
Letcher	75
Letcher	76
Letcher	77
Letcher	78
Letcher	79
Letcher	80
Letcher	81
Letcher	82
Letcher	83
Letcher	84
Letcher	85
Letcher	86
Letcher	87
Letcher	88
Letcher	89
Letcher	90
Letcher	91
Letcher	92
Letcher	93
Letcher	94
Letcher	95
Letcher	96
Letcher	97
Letcher	98
Letcher	99
Letcher	100

Demographic Rank



Thematic Map

INDIANA

Area Profile-State

Factor	Value
Population	6,049,383
Area	36,420 sq. miles
Density	166.2 people per sq. mile
Median Age	37.1 years
Male	2,987,872 (49.4%)
Female	3,061,511 (50.6%)
White	5,460,232 (90.3%)
Black	338,562 (5.6%)
Hispanic	127,172 (2.1%)
Asian	41,417 (0.7%)
Native Hawaiian	1,000 (0.0%)
Other	1,000 (0.0%)

Area Profile-State

MIDDLE TOWNSHIP

Area Profile-Sample Page


Factor	Value
Population	1,234
Area	36 sq. miles
Density	34.3 people per sq. mile
Median Age	37.1 years
Male	617 (50.0%)
Female	617 (50.0%)
White	1,100 (89.2%)
Black	100 (8.1%)
Hispanic	100 (8.1%)
Asian	100 (8.1%)
Native Hawaiian	100 (8.1%)
Other	100 (8.1%)

Area Profile-Sample Page

State Data Record

Factor	Value
Population	6,049,383
Area	36,420 sq. miles
Density	166.2 people per sq. mile
Median Age	37.1 years
Male	2,987,872 (49.4%)
Female	3,061,511 (50.6%)
White	5,460,232 (90.3%)
Black	338,562 (5.6%)
Hispanic	127,172 (2.1%)
Asian	41,417 (0.7%)
Native Hawaiian	1,000 (0.0%)
Other	1,000 (0.0%)

State Data Record



Comp. Scale Graph

Click on sample thumbnails above for adobe .pdf format. URL: <http://www.polidata.us/books/in/pub/indoginf.htm> updated: 2003-oct-03