

# DEMOGRAPHIC GUIDE TO KANSAS

## Townships and Places, 2000 Census Edition.

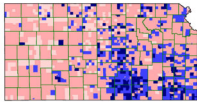
Demographic summaries for Counties, County Subdivisions and Places; AREA PROFILES summarizing 50 categories in 5 data paragraphs; easily found in an alphabetically-arranged gazetteer; RANKINGS (of Counties & Subdivisions) and THEMATIC MAPS (of Subdivisions) for over 80 factors. PRESIDENTIAL VOTE and RELIGIOUS AFFILIATION included for Counties. (Complete profiles included for selected areas; enhanced profiles available online for all areas.)

by Clark H. Bensen. POLIDATA® DEMOGRAPHIC & POLITICAL GUIDES

11.0 x 8.5 x 3.0 inches, 4 lb. 898 pp. ISBN 1-57708-920-0 \$180.00 2003, Poldata.  
1. New edition. 2. All pages 8.5 x 11 inches. 3. Library binding in green buckram cloth. 4. Order Info: [See Notes](#)  
A. Purchase price includes FREE TWO YEAR Subscription to the online edition. B. Online Subscription alone: \$360.00 for TEN YEAR license. See an [online profile here](#). C. Also available in CD-ROM Edition: \$155.00 postpaid.

### DEMOGRAPHIC GUIDE TO KANSAS

TOWNSHIPS & PLACES, 2000 CENSUS EDITION



POLIDATA® DEMOGRAPHIC GUIDES  
Clark H. Bensen  
2003, Online Edition

Front Page

### DEMOGRAPHIC GUIDE TO KANSAS

TOWNSHIPS AND PLACES, 2000 CENSUS EDITION

Subject Rankings and Thematic Maps for over 80 Demographic Factors; Demographic Profiles for 201 Counties and 2,000 County Subdivisions and Places; Number of Census Enumerations for Geographic and Subdivisions.

Each Title of Subject Ranking and Thematic Map:  
• Lists all Counties  
• Enumerates the Top and Bottom Places  
• Illustrates the geographic distribution at the county-subdivision level

Each Demographic Census Profile:  
• Provides a concise summary of over 50 items in 5 data paragraphs  
• Includes profiles provided for Counties and selected Subdivisions and Places  
• Includes Profiles for All Counties, Subdivisions and Places available online  
• Includes geographic profile maps  
• Includes relative indicators for comparison with the state value  
• Includes analysis of relative change  
• Lists each rank and identifies by highlighting the corresponding relative location  
• Includes Presidential Vote and Religious Affiliation for Counties



POLIDATA® Demographic and Political Guides: [Area Profile Edition](#)  
Demographic Guide to Kansas: [Townships and Places, 2000 Census Edition](#)  
1997 Edition: ISBN 1-57708-920-0

Back Page

**ORGANIZATION OF THE BOOK**  
The selection of which demographic factors, items among the thousands provided by the 2000 Census, is a difficult initial portion of this project. The results were selected to provide a good cross-section of key demographic areas, provide some useful information for long-term research, and provide a range of population-related items.  
The data paragraphs in this state volume provide a basic demographic profile for all counties, and selected county subdivisions and places. Complete profiles are included for selected areas, usually those with a population minimum. Many profiles are included for all available items. Highlighted profiles for all items may be found on the internet at [http://www.polidata.com](#)  
Each basic demographic profile is composed of data paragraphs (five for basic geographic and demographic; the data paragraphs cover the following subject areas):  
• **Geography** 2000: type of unit, and within the relatively population density and population change.  
• **Population** 2000: basic demographic factors including age, sex, education, marital and ethnic status, and non-institutionalized.  
• **Household** 2000: household type, and type of unit, non-institutionalized, non-institutionalized.  
• **Income** 2000: household type, and type of unit, non-institutionalized, non-institutionalized.  
• **Religion** 2000: summary of selected religious factors (10% religious and a 10% religious factor) (10% religious and a 10% religious factor).  
**INDICATORS TO INDICATE THE TYPE AND SEVERITY OF DEMOGRAPHIC FACTORS**  
• A COMPACT, QUALITATIVE INDICATOR OF DEMOGRAPHIC FACTORS: ALL COUNTRIES AND FOR THE MAJORITY OF COUNTY SUBDIVISIONS AND PLACES.  
• **DETAILED, QUANTITATIVE INDICATORS OF DEMOGRAPHIC FACTORS:** ALL COUNTRIES AND FOR THE MAJORITY OF COUNTY SUBDIVISIONS AND PLACES.  
• **DETAILED, QUANTITATIVE INDICATORS OF DEMOGRAPHIC FACTORS:** ALL COUNTRIES AND FOR THE MAJORITY OF COUNTY SUBDIVISIONS AND PLACES.  
• **DETAILED, QUANTITATIVE INDICATORS OF DEMOGRAPHIC FACTORS:** ALL COUNTRIES AND FOR THE MAJORITY OF COUNTY SUBDIVISIONS AND PLACES.  
• **DETAILED, QUANTITATIVE INDICATORS OF DEMOGRAPHIC FACTORS:** ALL COUNTRIES AND FOR THE MAJORITY OF COUNTY SUBDIVISIONS AND PLACES.



### DEMOGRAPHIC GUIDE TO KANSAS

Townships and Places, 2000 Census Edition

Contents  
Organization of the Book  
Organization of the Book  
Introduction  
User Notes  
Data Dictionary  
RANKINGS AND MAPS  
Rankings and Maps for Counties & Places  
County Subdivisions Level Thematic Maps  
AREA PROFILES  
Complete Profiles for Selected Areas  
Mini Profiles for Remaining Areas  
SUPPLEMENTAL MATERIALS  
County and State Profiles  
Geographic Listing  
Topic Cross-Reference  
APPENDICES  
Factors Population, 1790-1990  
County Subdivisions Reference Maps  
Subject Index

Contents

DEMOGRAPHIC GUIDE TO KANSAS  
Townships and Places, 2000 Census Edition  
Detailed Table of Contents

**PART I: INTRODUCTION**  
1.1 Introduction  
1.2 Organization of the Book  
1.3 User Notes  
1.4 Data Dictionary

**PART II: RANKINGS AND THEMATIC MAPS FOR SELECTED DATA ITEMS**  
2.1 Introduction  
2.2 County Rankings  
2.3 County Subdivisions Rankings  
2.4 Places Rankings

**PART III: POPULATION CHARACTERISTICS**  
3.1 Introduction  
3.2 Population Characteristics  
3.3 County Profiles  
3.4 County Subdivisions Profiles  
3.5 Places Profiles

**PART IV: INCOME AND LABOR FORCE**  
4.1 Introduction  
4.2 Income and Labor Force  
4.3 County Profiles  
4.4 County Subdivisions Profiles  
4.5 Places Profiles

**PART V: RELIGIOUS AFFILIATION**  
5.1 Introduction  
5.2 Religious Affiliation  
5.3 County Profiles  
5.4 County Subdivisions Profiles  
5.5 Places Profiles

**PART VI: PRESIDENTIAL VOTE**  
6.1 Introduction  
6.2 Presidential Vote  
6.3 County Profiles  
6.4 County Subdivisions Profiles  
6.5 Places Profiles

Detailed Contents

INCOME AND LABOR FORCE (2000) - Paragraph 3  
1. Introduction  
2. County Rankings  
3. County Subdivisions Rankings  
4. Places Rankings

POPULATION CHARACTERISTICS (2000) - Paragraph 2  
1. Introduction  
2. County Rankings  
3. County Subdivisions Rankings  
4. Places Rankings

RELIGIOUS AFFILIATION (2000) - Paragraph 5  
1. Introduction  
2. County Rankings  
3. County Subdivisions Rankings  
4. Places Rankings

PRESIDENTIAL VOTE (2000) - Paragraph 6  
1. Introduction  
2. County Rankings  
3. County Subdivisions Rankings  
4. Places Rankings

Contents (ctd.)

Demographic Rank-County

Rank	County	Value
1	Cherokee	100
2	Cherokee	95
3	Cherokee	90
4	Cherokee	85
5	Cherokee	80

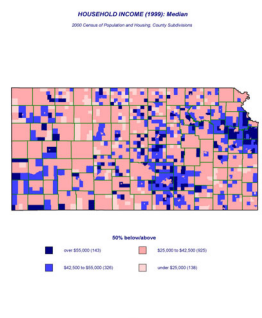
Demographic Rank-Top Subdivisions Place

Rank	Place	Value
1	Cherokee	100
2	Cherokee	95
3	Cherokee	90
4	Cherokee	85
5	Cherokee	80

Demographic Rank-Bottom Subdivisions Place

Rank	Place	Value
1	Cherokee	100
2	Cherokee	95
3	Cherokee	90
4	Cherokee	85
5	Cherokee	80

Demographic Rank



Thematic Map

Demographic Guide to Kansas: Townships and Places, 2000 Census Edition

**KANSAS**

County	Area Profile
Adair	Area Profile
Allen	Area Profile
Anderson	Area Profile
Atchison	Area Profile
Aurora	Area Profile
Barton	Area Profile
Beecher	Area Profile
Berkeley	Area Profile
Bourbon	Area Profile
Bowie	Area Profile
Boyd	Area Profile
Boyer	Area Profile
Brunswick	Area Profile
Bucklin	Area Profile
Buchanan	Area Profile
Butler	Area Profile
Calhoun	Area Profile
Cherokee	Area Profile
Cherokee	Area Profile
Cherokee	Area Profile
Cherokee	Area Profile
Cherokee	Area Profile

Area Profile-State

Demographic Guide to Kansas: Townships and Places, 2000 Census Edition

**ALLEN COUNTY**

Area Profile	Value
Population	100
Household Income	95
Religious Affiliation	90
Presidential Vote	85


Area Profile-Sample Page

Demographic Guide to Kansas: Townships and Places, 2000 Census Edition

**STATE DATA RECORD**

Rank	County	Value
1	Cherokee	100
2	Cherokee	95
3	Cherokee	90
4	Cherokee	85
5	Cherokee	80

State Data Record



Comp. Scale Graph

Click on sample thumbnails above for adobe .pdf format. Color graphic pages will take longer to download than report samples.