

ELECTION HISTORY FOR KANSAS

Counties and Media Markets, 2003-2004 Edition.

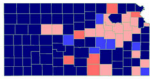
Election RACE SUMMARIES for statewide general election offices and VOTE HISTORIES for all counties and media markets for Presidential elections since 1920 and for statewide elections since the 1980s. A six-page Mini-Report creates an ELECTION PROFILE for each county and market that also includes hard-to-find, yet analytically important, 'down-ticket' races. A convenient summary of information from multiple sources and a perfect companion to standard reference sources. (Includes an index of candidates.)

by Clark H. Bensen. POLIDATA® DEMOGRAPHIC & POLITICAL GUIDES

11.0 x 8.5 x 3.0 inches, 6 lb. total. 1,072 pp. ISBN 1-57708-820-4 \$160.00 2003, Polidata.

1. New edition. 2. All pages 8.5 x 11 inches. 3. Library binding in blue buckram cloth. 4. Order Info: [See Notes](#)
A. Purchase price includes FREE TWO YEAR Subscription to the online edition. B. Online Subscription alone: \$120.00 for TWO YEAR license. See sample pages below. C. Also available in CD-ROM Edition: \$155.00 postpaid.

ELECTION HISTORY FOR KANSAS COUNTIES AND MEDIA MARKETS, 2003-2004 EDITION



POLIDATA® ELECTION YEARBOOKS
Clark H. Bensen
2003 Publishing, INFORMATIONAL SYSTEMS
©2003

Front Page

ELECTION HISTORY FOR KANSAS COUNTIES AND MEDIA MARKETS, 2003-2004 EDITION

Organization of the Book
VOTE LISTING SECTION summarizes the race and lists county-level detail for selected races for historical and historical elections.
1. County Map. A county-level thematic map summarizes the geographic distribution of the political spectrum.
2. Vote Ranking. A county-level thematic map summarizes the geographic distribution of the political spectrum.
3. State Summary. A table lists (a) the county listing summaries and (b) the political factors for the county.
4. Vote Listing by Market. Summary data for selected races in markets may be included.

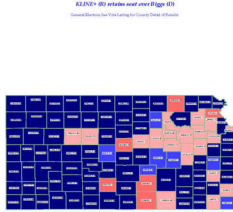


POLIDATA® ELECTION YEARBOOKS
Clark H. Bensen
2003 Publishing, INFORMATIONAL SYSTEMS
©2003

Back Page

ORGANIZATION OF THE BOOK
VOTE LISTING SECTION summarizes the race and lists county-level detail for selected races for historical and historical elections.
1. County Map. A county-level thematic map summarizes the geographic distribution of the political spectrum.
2. Vote Ranking. A county-level thematic map summarizes the geographic distribution of the political spectrum.
3. State Summary. A table lists (a) the county listing summaries and (b) the political factors for the county.
4. Vote Listing by Market. Summary data for selected races in markets may be included.

Attorney General 2002



Winnings by Market




Election Calendar

Races Included

Race Summary Map

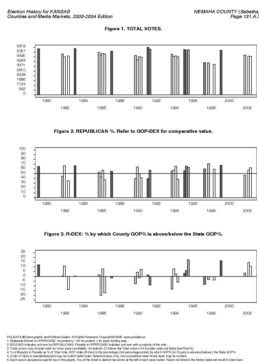
Market Summary



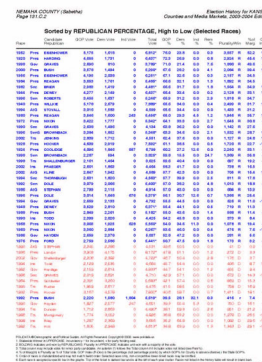
County Locator Map



History-Statewides



Column Charts



Ranked by GOP%

Click on sample thumbnails above for adobe .pdf format. Color graphic pages will take longer to download than report samples.