

DEMOGRAPHIC GUIDE TO MINNESOTA

Townships and Places, 2000 Census Edition.

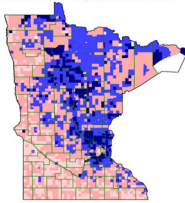
Demographic summaries for Counties, County Subdivisions and Places; AREA PROFILES summarizing 50 categories in 5 data paragraphs; easily found in an alphabetically-arranged gazetteer; RANKINGS (of Counties & Subdivisions) and THEMATIC MAPS (of Subdivisions) for over 80 factors. PRESIDENTIAL VOTE and RELIGIOUS AFFILIATION included for Counties. (Complete profiles included for selected areas; enhanced profiles available online for all areas.)

by Clark H. Bensen. POLIDATA® DEMOGRAPHIC & POLITICAL GUIDES

11.0 x 8.5 x 3.0 inches, 5 lb. 1036 pp. ISBN 1-57708-959-6 \$192.00 2003, Polidata.
1. New edition. 2. All pages 8.5 x 11 inches. 3. Library binding in green buckram cloth. 4. Order Info: [See Notes](#)
A. Purchase price includes FREE TWO YEAR Subscription to the online edition. B. Online Subscription alone: \$360.00 for TEN YEAR license. See an [online profile here](#). C. Also available in CD-ROM Edition: \$155.00 postpaid.

DEMOGRAPHIC GUIDE TO MINNESOTA

TOWNSHIPS & PLACES, 2000 CENSUS EDITION



POLIDATA® DEMOGRAPHIC GUIDES
Clark H. Bensen
2003, Polidata

Front Page

DEMOGRAPHIC GUIDE TO MINNESOTA

TOWNSHIPS AND PLACES, 2000 CENSUS EDITION

Subject Rankings and Thematic Maps for over 80 Demographic Factors; Demographic Profiles for 27 Counties and 2000 Townships and Places; Detailed Profiles of Minnesota's Demographic and Political Trends.

- Each Part of Subject Rankings and Thematic Maps:
 - Rankings of Counties
 - Rankings of Top and Bottom Places
 - Illustrates the geographic distribution of the county/subdivision level
- Each Demographic Census Profile:
 - Provides a concise summary of over 250 items in 5 data paragraphs
 - Includes profiles for 27 Counties and 2000 Subdivisions and Places
 - Includes profiles for 45 Counties, Subdivisions and Places available online
 - Includes profiles for 2000 Townships and Places available online
 - Includes profiles for 2000 Census Tracts
 - Includes relative indicators for comparison with state value
 - Includes analysis of trends and change
 - Includes a search line and chart by dragging after the complete online edition
 - Includes Presidential Vote and Religious Affiliation for Counties



POLIDATA® DEMOGRAPHIC AND POLITICAL GUIDES
Clark H. Bensen
2003, Polidata

Back Page

ORGANIZATION OF THE BOOK
The selection of which demographic factors from among the thousands provided by the 2000 Census, in a detailed and useful format, for this project, the results were selected for profile and comparison of any geographic area, provide some useful information for the book's intended range of potential users.

The data paragraphs in this state volume provide a basic demographic profile for any county, and selected county subdivisions and places. Complete profiles are included for selected areas, usually those with a population minimum. Many profiles are included for all counties, with highlighted profiles for all areas may be found on the internet at [http://www.polidata.us](#)

Each basic demographic profile is composed of data paragraphs (five for basic geographic and demographic; the data paragraphs cover the following subject areas):

- Geography 2000:** type of unit and within the relatively population density and population characteristics.
- Population 2000:** basic demographic facts including age, sex, education, marital and ethnic status, and non-Hispanic race.
- Income 2000:** income and poverty statistics.
- Health 2000:** health status and health care statistics.
- Religion 2000:** religious affiliation and religious practices.
- Presidential 2000:** summary of 2000 Presidential Election (PSE) returns and a Final Election Date (FED) summary for Average and Relative (AR) counties.

INDICATORS OF TRENDS: THE NEW DATA SOURCES AND CONCEPTS INTRODUCED ON PLACE LEVEL OVER 80 DEMOGRAPHIC FACTORS

DETAILED MAPS: IN ALPHABETIC ORDER, INDICATORS OF THESE FACTORS ACROSS MINNESOTA AT THE COUNTY, SUBDIVISION AND PLACE LEVEL

A COUNTY'S DEMOGRAPHIC AND ECONOMIC FACTORS: ALL COUNTIES AND FOR THE 2000 CENSUS, INDICATORS OF THESE FACTORS ARE AVAILABLE

DETAILED PROFILES: FOR ANY COUNTY AND TO MAKE A COUNTY OF THESE 2000 DATA, INDICATORS, AVAILABLE BY COUNTY AND COMPARED WITH THE YEAR FOR THE STATE

DETAILED PROFILES: FOR THE STATE AND THESE SELECTED AREAS FOR A COMPLETE COMPARE



DEMOGRAPHIC GUIDE TO MINNESOTA

Townships and Places, 2000 Census Edition

- Contents
- Organization of the Book
- Organization of the Book
- Introduction
- User Notes
- Data Dictionary
- RANKINGS and MAPS
- Rankings of Counties & Subdivisions & Places
- County Subdivisions Level Thematic Maps
- AREA PROFILES
- Complete Profiles for Selected Areas
- Mini Profiles for Remaining Areas
- SUPPLEMENTAL MATERIALS
- County and State Maps
- Geography of Listing
- Table of Contents
- APPENDICES
- Historic Populations, 1790-1990
- County Subdivisions Reference Maps
- Subject Index

Contents

DEMOGRAPHIC GUIDE TO MINNESOTA
Townships and Places, 2000 Census Edition

Detailed Table of Contents

PART I: INTRODUCTION

PART II: SUBJECT RANKINGS and THEMATIC MAPS for SELECTED DATA ITEMS

DEMOGRAPHIC FACTORS (Paragraph 1)

POPULATION CHARACTERISTICS (Paragraph 2)

INCOME AND LABOR FORCE (Paragraph 3)

HEALTH AND EDUCATION (Paragraph 4)

RELIGION (Paragraph 5)

PART III: COUNTY AND PLACE PROFILES

PART IV: SUPPLEMENTAL MATERIALS

PART V: APPENDICES

PART VI: INDEXES

Detailed Contents

INCOME AND LABOR FORCE (2000) - Paragraph 3

HEALTH AND EDUCATION (2000) - Paragraph 4

RELIGION (2000) - Paragraph 5

PART III: COUNTY AND PLACE PROFILES

PART IV: SUPPLEMENTAL MATERIALS

PART V: APPENDICES

PART VI: INDEXES

Contents (ctd.)

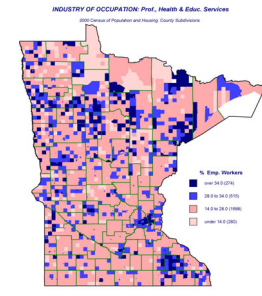
INDUSTRY OF OCCUPATION Prof., Health & Educ. Services

Demographic Rank-County

Demographic Rank-Top Subdivisions Places

Demographic Rank-Bottom Subdivisions Places

Demographic Rank



Thematic Map

DEMOGRAPHIC GUIDE TO MINNESOTA

MINNESOTA

Population, 2000

Area Profile-State

Area Profile-State

DEMOGRAPHIC GUIDE TO MINNESOTA

ATKIN COUNTY

Area Profile-Sample Page


Area Profile-Sample Page

DEMOGRAPHIC GUIDE TO MINNESOTA

ALL DATA RECORDS

State Data Record

State Data Record



Comp. Scale Graph

Click on sample thumbnails above for adobe .pdf format. URL: <http://www.polidata.us/books/mn/pub/mndoginf.htm> updated: 2003-nov-09