

# DEMOGRAPHIC GUIDE TO MISSOURI

## Townships and Places, 2000 Census Edition.

Demographic summaries for Counties, County Subdivisions and Places; AREA PROFILES summarizing 50 categories in 5 data paragraphs; easily found in an alphabetically-arranged gazetteer; RANKINGS (of Counties & Subdivisions) and THEMATIC MAPS (of Subdivisions) for over 80 factors. PRESIDENTIAL VOTE and RELIGIOUS AFFILIATION included for Counties. (Complete profiles included for selected areas; enhanced profiles available online for all areas.)

by Clark H. Bensen. POLIDATA® DEMOGRAPHIC & POLITICAL GUIDES

11.0 x 8.5 x 4.0 inches, 7 lb.

1,110 pp.

ISBN 1-57708-929-4 \$198.00

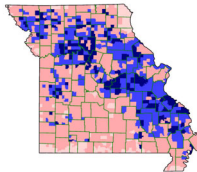
2003, Polidata.

1. New edition. 2. All pages 8.5 x 11 inches. 3. Library binding in green buckram cloth. 4. Order Info: [See Notes](#)

A. Purchase price includes FREE TWO YEAR Subscription to the online edition. B. Online Subscription alone: \$360.00 for TEN YEAR license. See an [online profile here](#). C. Also available in CD-ROM Edition: \$155.00 postpaid.

### DEMOGRAPHIC GUIDE TO MISSOURI

TOWNSHIPS & PLACES, 2000 CENSUS EDITION



POLIDATA® DEMOGRAPHIC GUIDES  
Clark H. Bensen  
2003, 1100 pages

Front Page

### DEMOGRAPHIC GUIDE TO MISSOURI

TOWNSHIPS AND PLACES, 2000 CENSUS EDITION

Subject Rankings and Thematic Maps for over 80 Demographic Factors.  
Demographic Profiles for 221 Counties and 2000 Townships and Places.  
Number of Profiles & Enhanced Profiles for Demographic and Political Summary.

Each Title of Subject Rankings and Thematic Maps:  
• Lists of Counties  
• Enumerates the Top and Bottom Places  
• Illustrates the geographic distribution at the county-subdivision level

Each Demographic Census Profile:  
• Provides a concise summary of over 50 items in 5 data paragraphs.  
• Includes a complete list of 50 categories and a detailed tabular list of 50 categories.  
• Includes a list of 50 categories and a detailed tabular list of 50 categories.  
• Includes a list of 50 categories and a detailed tabular list of 50 categories.  
• Includes a list of 50 categories and a detailed tabular list of 50 categories.



PROLOGUE: Demographic and Political Guides: [http://polidata.com](#)  
Demographic Guide: [http://polidata.com](#)

Back Page

**ORGANIZATION OF THE BOOK**  
The selection of which demographic factors from among the thousands provided by the 2000 federal census, in a distinct and useful format for this project, the results were selected to provide a good cross-section of key demographic areas, provide some useful information and help to give the reader a more complete picture of the state as a whole.

The data paragraphs in this state volume provide a basic demographic profile for all counties, and selected county subdivisions and places. Complete profiles are included for selected areas, usually those with a population minimum. Many profiles are included for all available items. Highlighted profiles for all items may be found on the internet at [http://polidata.com](#)

Each basic demographic profile is composed of data paragraphs-five for basic geographic and demographic. The data paragraphs cover the following subject areas:  
• **Geography:** 2000 type of each, and within the statutory population density and population density.  
• **Population:** 2000 basic demographic factors including age, sex, education, marital and ethnic status, income, race, ethnicity, and type of each, including their own state.  
• **Family:** 2000 summary of age of children and type of each, including their own state.  
• **Health:** 2000 summary of overall health status (DHS indicator and a Health Status Index (HSI) indicator) and a Health Status Index (HSI) indicator and a Health Status Index (HSI) indicator.



### DEMOGRAPHIC GUIDE TO MISSOURI

Townships and Places, 2000 Census Edition

Contents  
Organization of the Book  
Organization of the Book  
Introduction  
User Notes  
Data Dictionary  
RANKINGS and MAPS  
Ranking Lists for Counties & Places  
County Subdivision Level Thematic Maps  
AREA PROFILES  
Complete Profiles for Selected Areas  
Mini Profiles for Remaining Areas  
SUPPLEMENTAL MATERIALS  
County and State Profiles  
Geographic Listing  
Topic Cross-Reference  
APPENDICES  
Historic Population, 1790-1990  
County Subdivision Reference Maps  
Subject Index

Contents

DEMOGRAPHIC GUIDE TO MISSOURI  
Townships and Places, 2000 Census Edition  
Detailed Table of Contents

PART I: INTRODUCTION  
1. Introduction  
2. Organization of the Book  
3. User Notes  
4. Data Dictionary

PART II: RANKINGS and THEMATIC MAPS for SELECTED DATA ITEMS  
1. Introduction  
2. County Rankings  
3. County Subdivision Rankings  
4. Place Rankings  
5. Thematic Maps

PART III: POPULATION CHARACTERISTICS (2000) - Paragraph 2  
1. Introduction  
2. Population Characteristics (2000) - Paragraph 2  
3. County Rankings  
4. County Subdivision Rankings  
5. Place Rankings  
6. Thematic Maps

PART IV: PRESIDENTIAL VOTE and RELIGIOUS AFFILIATION TABLES  
1. Introduction  
2. Presidential Vote  
3. Religious Affiliation

Detailed Contents

INCOME and LABOR FORCE (2000) - Paragraph 2  
1. Introduction  
2. Income and Labor Force (2000) - Paragraph 2  
3. County Rankings  
4. County Subdivision Rankings  
5. Place Rankings  
6. Thematic Maps

POPULATION CHARACTERISTICS (2000) - Paragraph 2  
1. Introduction  
2. Population Characteristics (2000) - Paragraph 2  
3. County Rankings  
4. County Subdivision Rankings  
5. Place Rankings  
6. Thematic Maps

POPULATION CHARACTERISTICS (2000) - Paragraph 3  
1. Introduction  
2. Population Characteristics (2000) - Paragraph 3  
3. County Rankings  
4. County Subdivision Rankings  
5. Place Rankings  
6. Thematic Maps

PART I: INTRODUCTION  
1. Introduction  
2. Organization of the Book  
3. User Notes  
4. Data Dictionary

Contents (ctd.)

Demographic Rank-County

County	Rank	Population	Area	Density
Adair	1	1,245	1,048	1.2
Andrew	2	1,048	1,048	1.0
Atchison	3	1,048	1,048	1.0
Baird	4	1,048	1,048	1.0
Barton	5	1,048	1,048	1.0

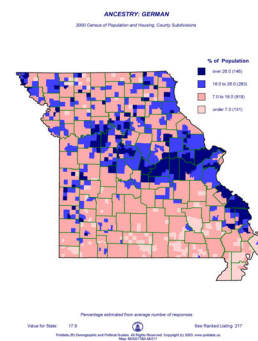
Demographic Rank-Top Subdivisions Places

Place	Rank	Population	Area	Density
St. Louis	1	693,000	5,000	138.6
Springfield	2	167,000	1,500	111.3
Jackson	3	104,800	1,048	100.0
St. Joseph	4	104,800	1,048	100.0
Warrensburg	5	104,800	1,048	100.0

Demographic Rank-Bottom Subdivisions Places

Place	Rank	Population	Area	Density
Adair	1	1,245	1,048	1.2
Andrew	2	1,048	1,048	1.0
Atchison	3	1,048	1,048	1.0
Baird	4	1,048	1,048	1.0
Barton	5	1,048	1,048	1.0

Demographic Rank



Thematic Map

Demographic Guide to MISSOURI: Township and Places, 2000 Census Edition

**MISSOURI**  
1. Introduction  
2. County Rankings  
3. County Subdivision Rankings  
4. Place Rankings  
5. Thematic Maps

1. Introduction  
2. County Rankings  
3. County Subdivision Rankings  
4. Place Rankings  
5. Thematic Maps

Area Profile-State

Demographic Guide to MISSOURI: Township and Places, 2000 Census Edition

**ANDREW COUNTY**  
1. Introduction  
2. County Rankings  
3. County Subdivision Rankings  
4. Place Rankings  
5. Thematic Maps

1. Introduction  
2. County Rankings  
3. County Subdivision Rankings  
4. Place Rankings  
5. Thematic Maps


Area Profile-Sample Page

Demographic Guide to MISSOURI: Township and Places, 2000 Census Edition

**STATE DATA RECORD**  
1. Introduction  
2. County Rankings  
3. County Subdivision Rankings  
4. Place Rankings  
5. Thematic Maps

Ranking	County	Population	Area	Density
1	Adair	1,245	1,048	1.2
2	Andrew	1,048	1,048	1.0
3	Atchison	1,048	1,048	1.0
4	Baird	1,048	1,048	1.0
5	Barton	1,048	1,048	1.0

State Data Record



Comp. Scale Graph

Click on sample thumbnails above for adobe .pdf format. Color graphic pages will take longer to download than report samples.