

DEMOGRAPHIC GUIDE TO NORTH CAROLINA

Townships and Places, 2000 Census Edition.

Demographic summaries for Counties, Townships and Places; AREA PROFILES summarizing 50 categories in 5 data paragraphs; easily found in an alphabetically-arranged gazetteer; RANKINGS (of Counties & Subdivisions) and THEMATIC MAPS (of Subdivisions) for over 80 factors. PRESIDENTIAL VOTE and RELIGIOUS AFFILIATION included for Counties. (Complete profiles included for selected areas; enhanced profiles available online for all areas.)

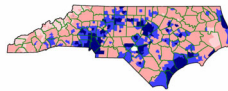
by Clark H. Bensen. POLIDATA® DEMOGRAPHIC & POLITICAL GUIDES

11.0 x 8.5 x 2.5 inches, 3 lb. 960 pp. ISBN 1-57708-937-5 \$187.00 2003, Polidata.

1. New edition. 2. All pages 8.5 x 11 inches. 3. Library binding in green buckram cloth. 4. Order Info: [See Notes](#)

A. Purchase price includes FREE TWO YEAR Subscription to the online edition. B. Online Subscription alone: \$360.00 for TEN YEAR license. See an [online profile here](#). C. Also available in CD-ROM Edition: \$155.00 postpaid.

DEMOGRAPHIC GUIDE TO NORTH CAROLINA TOWNSHIPS & PLACES, 2000 CENSUS EDITION



POLIDATA® DEMOGRAPHIC GUIDES
Clark H. Bensen
2003, Online Professional
ISBN 1-57708-937-5

DEMOGRAPHIC GUIDE TO NORTH CAROLINA TOWNSHIPS AND PLACES, 2000 CENSUS EDITION

Subject Rankings and Thematic Maps for over 80 Demographic Factors;
Demographic Profiles for 200 Counties and 2300 County Subdivisions and Places;
Rankings of 50 Categories for Demographic and Political Divisions

Each Title of Subject Rankings and Thematic Maps:
• Lists 48 Counties
• Emphasizes the Top and Bottom Places
• Illustrates the geographic distribution of the county-subdivision level

Each Demographic Census Profile:
• Provides a concise summary of over 250 items in 5 data paragraphs
• Lists 2000 Census and 1990 Census, and 1980 Census and 1970 Census
• Includes Profiles for 48 Counties, Subdivisions, and Places available online
• Includes Profile for 2000 Census, and 1990 Census, and 1980 Census, and 1970 Census
• Includes relative indicators for comparison with the state value
• Includes relative indicators for comparison with the state value
• Includes a search line and data by dragging after comparing internet location
• Includes Presidential Vote and Religious Affiliation for Counties

POLIDATA® Demographic and Political Guides: [http://polidata.com](#)
Demographic Guide to NORTH CAROLINA: Townships and Places, 2000 Census Edition
ISBN 1-57708-937-5

ORGANIZATION OF THE BOOK
The selection of which demographic factors, from among the thousands provided by the 2000 census, is a difficult initial problem of this project. The results were selected to provide a good overview of any geographic area, provide some useful information for long-term planning, and provide a range of population information.

The data paragraphs in this state volume provide a basic demographic profile for counties, and selected county subdivisions and places. Complete profiles are included for selected areas, usually those with a population minimum. Most profiles are included for all counties, except that profiles for all areas may be found on the internet at [http://polidata.com](#).

Each basic demographic profile is composed of data paragraphs (five for basic geographic and demographic. The data paragraphs cover the following subject areas:
1. Geography: 2000 age of each, and within the relatively population density and population characteristics. 1970-2000 population.
2. Population: 2000, best demographic factor including age, sex, education, marital and ethnic status, income, and ethnicity.
3. Family: 2000, marriage, divorce, remarriage, and age of each, marriage, remarriage, and divorce.
4. Income: 2000, median, age of first, and age of each, income, income, income.
5. Education: 2000, median, age of first, and age of each, education, income, income.

PROFILES FOR TOWNSHIPS AND PLACES
The profiles for townships and places are organized into county profiles and profiles for counties. Each profile contains the following information:
• A CONCEPT, QUALITY, or INDICATOR FACTOR. ALL COUNTIES AND FOR THE 1970 AND 1980 CENSUSES. (Some indicators are available for the 1990 and 2000 CENSUSES.)
• THE INDICATOR FACTOR FOR THE 2000 CENSUS.
• THE INDICATOR FACTOR FOR THE 1990 CENSUS.
• THE INDICATOR FACTOR FOR THE 1980 CENSUS.
• THE INDICATOR FACTOR FOR THE 1970 CENSUS.
• THE INDICATOR FACTOR FOR THE 1960 CENSUS.



DEMOGRAPHIC GUIDE TO NORTH CAROLINA TOWNSHIPS AND PLACES, 2000 CENSUS EDITION

Contents
Preface
Organization of the Book
Introduction
User Name
Data Dictionary
RANKINGS and MAPS
Rankings for Counties & Places
County Subdivisions Level Thematic Maps
AREA PROFILES
Complete Profiles for Selected Areas
Mini-Profiles for Remaining Areas
SUPPLEMENTAL MATERIALS
County and State Rankings
Geographical Listing
Topic Cross-Reference
APPENDICES
Factors, Populations, 1790-1990
County Subdivisions Reference Maps
Subject Index

Front Page

Back Page

Book Org.

Contents

DEMOGRAPHIC GUIDE TO NORTH CAROLINA Townships and Places, 2000 Census Edition

Detailed Table of Contents

PART I: POLYMERIZATION MATERIALS
1. Introduction
2. Materials
3. Methods

PART II: SUBJECT RANKINGS AND THEMATIC MAPS FOR SELECTED DATA
1. Introduction
2. Methods
3. Results

PART III: AREA PROFILES
1. Introduction
2. Methods
3. Results

PART IV: APPENDICES
1. Introduction
2. Methods
3. Results

Detailed Contents

DEMOGRAPHIC GUIDE TO NORTH CAROLINA Townships and Places, 2000 Census Edition

Contents (ctd.)

INCOME AND LABOR FORCE (2000) - Paragraph 3
1. Introduction
2. Methods
3. Results

POPULATION CHARACTERISTICS (2000) - Paragraph 2
1. Introduction
2. Methods
3. Results

POPULATION CHARACTERISTICS (1990) - Paragraph 2
1. Introduction
2. Methods
3. Results

POPULATION CHARACTERISTICS (1980) - Paragraph 2
1. Introduction
2. Methods
3. Results

POPULATION CHARACTERISTICS (1970) - Paragraph 2
1. Introduction
2. Methods
3. Results

POPULATION CHARACTERISTICS (1960) - Paragraph 2
1. Introduction
2. Methods
3. Results

Contents (ctd.)

DEMOGRAPHIC RANKS - COUNTIES

Rank	County	Value
1	Allegheny	...
2
...
...

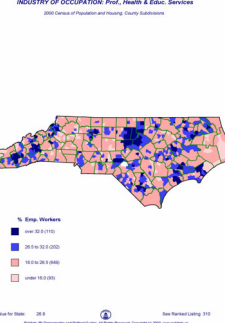
DEMOGRAPHIC RANKS - TOWNSHIPS AND PLACES

Rank	Township/Place	Value
1
2
...
...

DEMOGRAPHIC RANKS - COUNTY SUBDIVISIONS

Rank	County Subdivision	Value
1
2
...
...

Demographic Rank



Thematic Map

NORTH CAROLINA

Indicator	Value	State Rank
...
...
...
...

Area Profile-State

GASTON COUNTY


Indicator	Value	State Rank
...
...
...
...

Area Profile-Sample Page

POPULATION GENERAL CHARACTERISTICS (2000) - Paragraph 2

Indicator	Value	State Rank
...
...
...
...

State Data Record



Comp. Scale Graph

Click on sample thumbnails above for adobe .pdf format. URL: <http://www.polidata.us/books/nc/pub/ncdoginf.htm> updated: 2004-jan-16