

DEMOGRAPHIC GUIDE TO NEW HAMPSHIRE

Towns, Cities and Places, 2000 Census Edition.

Demographic summaries for Counties, County Subdivisions and Places; AREA PROFILES summarizing 50 categories in 5 data paragraphs; easily found in an alphabetically-arranged gazetteer; RANKINGS (of Counties & Subdivisions) and THEMATIC MAPS (of Subdivisions) for over 80 factors. PRESIDENTIAL VOTE and RELIGIOUS AFFILIATION included for Counties. (Complete profiles included for selected areas; enhanced profiles available online for all areas.)

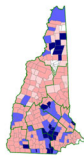
by Clark H. Bensen. POLIDATA® DEMOGRAPHIC & POLITICAL GUIDES

11.0 x 8.5 x 2.0 inches, 3 lb. 504 pp. ISBN 1-57708-933-2 \$128.00 2003, Polidata.

1. New edition. 2. All pages 8.5 x 11 inches. 3. Library binding in green buckram cloth. 4. Order Info: [See Notes](#)
A. Purchase price includes FREE TWO YEAR Subscription to the online edition. B. Online Subscription alone: \$360.00 for TEN YEAR license. See an [online profile here](#). C. Also available in CD-ROM Edition: \$155.00 postpaid.

DEMOGRAPHIC GUIDE TO NEW HAMPSHIRE

TOWNS, CITIES AND PLACES, 2000 CENSUS EDITION



POLIDATA® DEMOGRAPHIC GUIDES
Clark H. Bensen
2003, Online Edition

Front Page

DEMOGRAPHIC GUIDE TO NEW HAMPSHIRE

TOWNS, CITIES AND PLACES, 2000 CENSUS EDITION

Subject Rankings and Thematic Maps for over 80 Demographic Factors.
Demographic Profiles for 20 Counties and 200 County Subdivisions, Places and Zip.
Detailed Profiles of Counties and Subdivisions.

Each Title of Subject Rankings and Thematic Maps:
• Rank: 1-100
• Covers the Top and Bottom County Subdivisions and Places with pop. over 100
• Illustrates the geographic distribution of the county/subdivision level

Each Demographic Census Profile:
• Provides a concise summary of over 50 items on 50 categories in 5 data paragraphs.
• Includes a detailed table of contents, and a detailed table of contents.
• Includes a table of contents, and a detailed table of contents.
• Includes a table of contents, and a detailed table of contents.
• Includes a table of contents, and a detailed table of contents.
• Includes a table of contents, and a detailed table of contents.



POLIDATA® DEMOGRAPHIC & POLITICAL GUIDES
Demographic Guide to NEW HAMPSHIRE: Towns, Cities and Places, 2000 Census Edition

Back Page

ORGANIZATION OF THE BOOK
The selection of which demographic factors to include in this book was based on the selection of the 2000 census data, in a detailed report of the project. The results were selected for their utility and interest to a wide range of users.
The data paragraphs in this book provide a basic demographic profile for each county and selected county subdivisions and places. Complete profiles are included for selected areas, usually those with a population over 100. Most profiles are included for all counties. Some tabular profiles for all areas may be found on the internet at [http://www.polidata.com](#).
Each basic demographic profile is composed of data paragraphs (five for basic geographic and demographic. The data paragraphs cover the following subject areas:
• **Geography:** type of unit, and within the state, population density and population.
• **Population:** basic demographic factors including age, sex, education, marital and ethnic status, family, and household.
• **Industry:** economic activity, and type of work, commuting, time, income.
• **Demography:** overall age of population, sex ratio, presence of children, how color.
• **Industry:** summary of overall labor force, state (1975) industry and a State Profile (1995) for each area, average and below 100.
APPENDICES: includes the 2000 census data for each county and county subdivision, and a detailed table of contents for each county and county subdivision.
INDEX: provides the user with a comprehensive index to the data paragraphs, and a comprehensive index to the data paragraphs.
ABOUT THE AUTHOR: Clark H. Bensen is the author of the book. He is a former editor of the New Hampshire Gazetteer, and has been a member of the New Hampshire State Board of Geographic Names. He has also been a member of the New Hampshire State Board of Geographic Names, and has been a member of the New Hampshire State Board of Geographic Names.



DEMOGRAPHIC GUIDE TO NEW HAMPSHIRE

TOWNS, CITIES AND PLACES, 2000 CENSUS EDITION

Contents
Organization of the Book
Organization of the Book
Introduction
User Notes
Data Dictionary
RANKINGS and MAPS
Rankings and Maps for Counties & Subdivisions & Places
County Subdivisions & Places
County Subdivisions Level Thematic Maps
AREA PROFILES
Complete Profiles for Selected Areas
Mini Profiles for Remaining Areas and Zip (CT, NJ)
APPENDICES & INDEXES
County and Subdivisions
County and Subdivisions
County and Subdivisions
County and Subdivisions
APPENDICES
Historic Population, 1790-1990
County Subdivision Reference Maps
Subject Index

Contents

DEMOGRAPHIC GUIDE TO NEW HAMPSHIRE
Towns, Cities and Places, 2000 Census Edition
Detailed Table of Contents

PART I: INTRODUCTION
1.1 Introduction
1.2 Organization of the Book
1.3 User Notes
1.4 Data Dictionary

PART II: SUBJECT RANKINGS and THEMATIC MAPS for SELECTED DATA
2.1 Introduction
2.2 County Rankings
2.3 County Subdivisions Rankings
2.4 Places Rankings
2.5 Zip Rankings

PART III: AREA PROFILES
3.1 Introduction
3.2 County Profiles
3.3 County Subdivisions Profiles
3.4 Places Profiles
3.5 Zip Profiles

PART IV: APPENDICES & INDEXES
4.1 County and Subdivisions
4.2 County and Subdivisions
4.3 County and Subdivisions
4.4 County and Subdivisions

Detailed Contents

DEMOGRAPHIC GUIDE TO NEW HAMPSHIRE
Towns, Cities and Places, 2000 Census Edition
Detailed Table of Contents

PART I: INTRODUCTION
1.1 Introduction
1.2 Organization of the Book
1.3 User Notes
1.4 Data Dictionary

PART II: SUBJECT RANKINGS and THEMATIC MAPS for SELECTED DATA
2.1 Introduction
2.2 County Rankings
2.3 County Subdivisions Rankings
2.4 Places Rankings
2.5 Zip Rankings

PART III: AREA PROFILES
3.1 Introduction
3.2 County Profiles
3.3 County Subdivisions Profiles
3.4 Places Profiles
3.5 Zip Profiles

PART IV: APPENDICES & INDEXES
4.1 County and Subdivisions
4.2 County and Subdivisions
4.3 County and Subdivisions
4.4 County and Subdivisions

Contents (ctd.)

DEMOGRAPHIC GUIDE TO NEW HAMPSHIRE
Towns, Cities and Places, 2000 Census Edition
Detailed Table of Contents

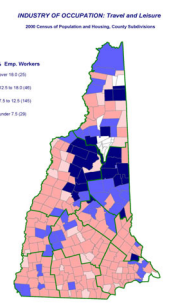
PART I: INTRODUCTION
1.1 Introduction
1.2 Organization of the Book
1.3 User Notes
1.4 Data Dictionary

PART II: SUBJECT RANKINGS and THEMATIC MAPS for SELECTED DATA
2.1 Introduction
2.2 County Rankings
2.3 County Subdivisions Rankings
2.4 Places Rankings
2.5 Zip Rankings

PART III: AREA PROFILES
3.1 Introduction
3.2 County Profiles
3.3 County Subdivisions Profiles
3.4 Places Profiles
3.5 Zip Profiles

PART IV: APPENDICES & INDEXES
4.1 County and Subdivisions
4.2 County and Subdivisions
4.3 County and Subdivisions
4.4 County and Subdivisions

Demographic Rank



Thematic Map

DEMOGRAPHIC GUIDE TO NEW HAMPSHIRE
Towns, Cities and Places, 2000 Census Edition
Detailed Table of Contents

PART I: INTRODUCTION
1.1 Introduction
1.2 Organization of the Book
1.3 User Notes
1.4 Data Dictionary

PART II: SUBJECT RANKINGS and THEMATIC MAPS for SELECTED DATA
2.1 Introduction
2.2 County Rankings
2.3 County Subdivisions Rankings
2.4 Places Rankings
2.5 Zip Rankings

PART III: AREA PROFILES
3.1 Introduction
3.2 County Profiles
3.3 County Subdivisions Profiles
3.4 Places Profiles
3.5 Zip Profiles

PART IV: APPENDICES & INDEXES
4.1 County and Subdivisions
4.2 County and Subdivisions
4.3 County and Subdivisions
4.4 County and Subdivisions

Area Profile-State

DEMOGRAPHIC GUIDE TO NEW HAMPSHIRE
Towns, Cities and Places, 2000 Census Edition
Detailed Table of Contents

PART I: INTRODUCTION
1.1 Introduction
1.2 Organization of the Book
1.3 User Notes
1.4 Data Dictionary

PART II: SUBJECT RANKINGS and THEMATIC MAPS for SELECTED DATA
2.1 Introduction
2.2 County Rankings
2.3 County Subdivisions Rankings
2.4 Places Rankings
2.5 Zip Rankings

PART III: AREA PROFILES
3.1 Introduction
3.2 County Profiles
3.3 County Subdivisions Profiles
3.4 Places Profiles
3.5 Zip Profiles

PART IV: APPENDICES & INDEXES
4.1 County and Subdivisions
4.2 County and Subdivisions
4.3 County and Subdivisions
4.4 County and Subdivisions

Area Profile-Sample Page

DEMOGRAPHIC GUIDE TO NEW HAMPSHIRE
Towns, Cities and Places, 2000 Census Edition
Detailed Table of Contents


PART I: INTRODUCTION
1.1 Introduction
1.2 Organization of the Book
1.3 User Notes
1.4 Data Dictionary

PART II: SUBJECT RANKINGS and THEMATIC MAPS for SELECTED DATA
2.1 Introduction
2.2 County Rankings
2.3 County Subdivisions Rankings
2.4 Places Rankings
2.5 Zip Rankings

PART III: AREA PROFILES
3.1 Introduction
3.2 County Profiles
3.3 County Subdivisions Profiles
3.4 Places Profiles
3.5 Zip Profiles

PART IV: APPENDICES & INDEXES
4.1 County and Subdivisions
4.2 County and Subdivisions
4.3 County and Subdivisions
4.4 County and Subdivisions

State Data Record



Comp. Scale Graph

Click on sample thumbnails above for adobe .pdf format. URL: <http://www.polidata.us/books/nh/pub/nhdoginf.htm> updated: 2003-oct-03