

DEMOGRAPHIC GUIDE TO OREGON

County Subdivisions and Places, 2000 Census Edition.

Demographic summaries for Counties, County Subdivisions and Places; AREA PROFILES summarizing 50 categories in 5 data paragraphs; easily found in an alphabetically-arranged gazetteer; RANKINGS (of Counties & Subdivisions) and THEMATIC MAPS (of Subdivisions) for over 80 factors. PRESIDENTIAL VOTE and RELIGIOUS AFFILIATION included for Counties. (Complete profiles included for selected areas; enhanced profiles available online for all areas.)

by Clark H. Bensen. POLIDATA® DEMOGRAPHIC & POLITICAL GUIDES

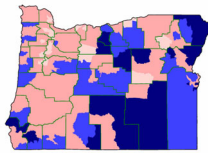
11.0 x 8.5 x 3.0 inches, 4 lb. 644 pp. ISBN 1-57708-941-3 \$146.00 2003, Poldata.

1. New edition. 2. All pages 8.5 x 11 inches. 3. Library binding in green buckram cloth. 4. Order Info: [See Notes](#)

A. Purchase price includes FREE TWO YEAR Subscription to the online edition. B. Online Subscription alone: \$360.00 for TEN YEAR license. See an [online profile here](#). C. Also available in CD-ROM Edition: \$155.00 postpaid.

DEMOGRAPHIC GUIDE TO OREGON

COUNTY SUBDIVISIONS & PLACES, 2000 CENSUS EDITION



POLIDATA® DEMOGRAPHIC GUIDES
Clark H. Bensen
2003, Online Edition

Front Page

DEMOGRAPHIC GUIDE TO OREGON

COUNTY SUBDIVISIONS & PLACES, 2000 CENSUS EDITION

Subject Rankings and Thematic Maps for over 80 Demographic Factors; Demographic Profiles for 36 Counties and 200 County Subdivisions and Places; Ranking Profiles for Counties and Subdivisions.

Each Title of Subject Rankings and Thematic Maps:
• Lists all Counties
• Enumerates the Top and Bottom Places
• Illustrates the geographic distribution of the county/subdivision level

Each Demographic Census Profile:
• Provides a concise summary of over 250 items in 5 data paragraphs
• Includes profiles provided for Counties and selected Subdivisions and Places
• Includes Profiles for All Counties, Subdivisions and Places available online
• Includes geographic profile maps
• Includes relative indicators for comparison with the state value
• Includes analysis of relative change
• Lists research line and chart by bringing together the following information: Includes Presidential Vote and Religious Affiliation for Counties



POLIDATA® Demographic and Political Guides, 2003 Online Edition
Copyright © 2003, Clark H. Bensen

Back Page

ORGANIZATION OF THE BOOK
The selection of which demographic factors, from among the thousands provided by the 2000 Census, is a difficult and vital portion of this project. The results were selected to provide a good cross-section of key demographic areas, provide some useful information and to help the user make a range of possible conclusions.

The data paragraphs in this state volume provide a basic demographic profile for all counties, and selected county subdivisions and places. Complete profiles are included for selected areas, usually once a population minimum. Many profiles are included for all available areas. Highlighted profiles for all areas may be found on the internet at [http://www.polidata.com](#)

Each basic demographic profile is composed of data paragraphs (five for basic geographic and demographic. The data paragraphs cover the following subject areas:
• **Geography 2000:** type of area and within the statewide population density and population characteristics.
• **Population 2000:** basic demographic factors including age, sex, education, marital and ethnic status, ancestry, non-white population.
• **Age:** age and age of each, including those under 18.
• **Family:** family structure, type of structure, percent family presence of children, how many children under 18, percentage of married, divorced, single, widowed and a Head of Household (HOH) families on average and below 18.
• **RELIGION:** the major religious affiliations of the population.
• **EDUCATION:** the educational attainment of the population.
• **ETHNICITY:** the ethnic and racial composition of the population.
• **RESIDENCE:** the type and density of housing units.
• **INDUSTRY:** the major economic activities of the population.
• **POPULATION CHANGE:** the change in population since 1990.
• **POPULATION DENSITY:** the population density of the population.
• **POPULATION GROWTH:** the population growth of the population.
• **POPULATION LOSS:** the population loss of the population.
• **POPULATION INCREASE:** the population increase of the population.
• **POPULATION DECREASE:** the population decrease of the population.
• **POPULATION STABILITY:** the population stability of the population.
• **POPULATION FLUCTUATION:** the population fluctuation of the population.
• **POPULATION TRENDS:** the population trends of the population.
• **POPULATION PROJECTIONS:** the population projections of the population.



DEMOGRAPHIC GUIDE TO OREGON

County Subdivisions and Places, 2000 Census Edition

Contents

Organization of the Book

Introduction

User Notes

Data Dictionary

RANKINGS and THEMATIC MAPS

Ranking Lists for Counties & Places

County Subdivisions Level Thematic Maps

AREA PROFILES

Complete Profiles for Selected Areas

Mini Profiles for Remaining Areas

SUPPLEMENTAL MATERIALS

County and State Profiles

Geographic Listing

Index

APPENDICES

Historic Population, 1790-1990

County Subdivisions Reference Maps

Subject Index

Contents

DEMOGRAPHIC GUIDE TO OREGON

County Subdivisions and Places, 2000 Census Edition

Detailed Table of Contents

PART I: INTRODUCTION

PART II: SUBJECT RANKINGS and THEMATIC MAPS for SELECTED DATA ITEMS

PART III: POPULATION CHARACTERISTICS

PART IV: COUNTY AND PLACE PROFILES

PART V: COUNTY AND PLACE RANKINGS

PART VI: SUPPLEMENTAL MATERIALS

PART VII: APPENDICES

Detailed Contents

DEMOGRAPHIC GUIDE TO OREGON

County Subdivisions and Places, 2000 Census Edition

Contents (ctd.)

INCOME AND LABOR FORCE (2000) - Paragraph 1

POPULATION CHARACTERISTICS (2000) - Paragraph 2

POPULATION CHANGE (2000) - Paragraph 3

POPULATION DENSITY (2000) - Paragraph 4

POPULATION GROWTH (2000) - Paragraph 5

POPULATION LOSS (2000) - Paragraph 6

POPULATION INCREASE (2000) - Paragraph 7

POPULATION STABILITY (2000) - Paragraph 8

POPULATION FLUCTUATION (2000) - Paragraph 9

POPULATION TRENDS (2000) - Paragraph 10

POPULATION PROJECTIONS (2000) - Paragraph 11

Contents (ctd.)

DEMOGRAPHIC RANK-COUNTY

Demographic Rank-County

Rank	County	Value
1	Clatsop	1000000
2	Washington	950000
3	Wheeler	900000
4	Wheeler	850000
5	Wheeler	800000

DEMOGRAPHIC RANK-TOP SUBDIVISIONS PLACES

Demographic Rank-Top Subdivisions Places

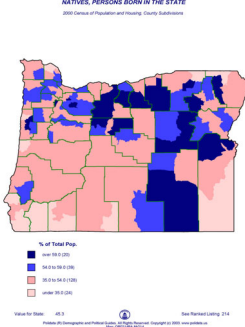
Rank	Place	Value
1	Portland	1000000
2	Medford	950000
3	Medford	900000
4	Medford	850000
5	Medford	800000

DEMOGRAPHIC RANK-BOTTOM SUBDIVISIONS PLACES

Demographic Rank-Bottom Subdivisions Places

Rank	Place	Value
1	Clatsop	1000000
2	Washington	950000
3	Wheeler	900000
4	Wheeler	850000
5	Wheeler	800000

Demographic Rank



Thematic Map

OREGON

Area Profile-State

Factor	Value
Population	3,500,000
Area	97,000 sq. mi.
Density	36 people/sq. mi.
Population Change	+15%
Population Density	36 people/sq. mi.
Population Growth	+15%
Population Loss	-10%
Population Increase	+25%
Population Stability	80%
Population Fluctuation	20%
Population Trends	Stable
Population Projections	Stable

Area Profile-State

YAMHILL COUNTY

Area Profile-Sample Page

Factor	Value
Population	100,000
Area	1,000 sq. mi.
Density	100 people/sq. mi.
Population Change	+10%
Population Density	100 people/sq. mi.
Population Growth	+10%
Population Loss	-5%
Population Increase	+15%
Population Stability	70%
Population Fluctuation	30%
Population Trends	Stable
Population Projections	Stable


Area Profile-Sample Page

POPULATION GENERAL CHARACTERISTICS (2000) - Paragraph 2

State Data Record

Factor	Value
Population	3,500,000
Area	97,000 sq. mi.
Density	36 people/sq. mi.
Population Change	+15%
Population Density	36 people/sq. mi.
Population Growth	+15%
Population Loss	-10%
Population Increase	+25%
Population Stability	80%
Population Fluctuation	20%
Population Trends	Stable
Population Projections	Stable

State Data Record



Comp. Scale Graph

Click on sample thumbnails above for adobe .pdf format. Color graphic pages will take longer to download than report samples.