

DEMOGRAPHIC GUIDE TO THE UNITED STATES

Counties and Selected Places, 2000 Census Edition.

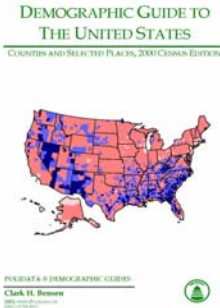
Demographic summaries for States, Counties and selected Places; AREA PROFILES summarizing 50 categories in 5 data paragraphs; easily found in an alphabetically-arranged gazetteer; RANKINGS (of States/Regions & Counties/Places) and THEMATIC MAPS (of Counties) for over 80 factors. PRESIDENTIAL VOTE and RELIGIOUS AFFILIATION included for Counties. (Complete profiles included for selected areas; enhanced profiles available online for all areas.)

by Clark H. Bensen. POLIDATA® DEMOGRAPHIC & POLITICAL GUIDES

11.0 x 8.5 x 2.5 inches, 5 lb. 906 pp. ISBN 1-57708-900-6 \$206.00 2003, Poldata.

1. New edition. 2. All pages 8.5 x 11 inches. 3. Library binding in green buckram cloth. 4. Order Info: [See Notes](#)

A. Purchase price includes FREE TWO YEAR Subscription to the online edition. B. Online Subscription alone: \$360.00 for TEN YEAR license. See an [online profile here](#). C. Also available in CD-ROM Edition: \$155.00 postpaid.



Front Page



Back Page



Book Org.




Contents



Detailed Contents



Contents (ctd.)



Demographic Rank




Thematic Map




Area Profile-State



Area Profile-Sample Page



State Data Record



Comp. Scale Graph

Click on sample thumbnails above for adobe .pdf format. Color graphic pages will take longer to download than report samples.