

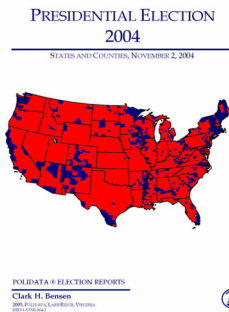
PRESIDENTIAL ELECTION, 2004

States and Counties, Nov. 2, 2004.


State and County Summary and Detail information; Analytical Comparison with the previous 2000 Presidential Election. Separate national sections for States and for Counties analyze results for both levels with ranked listings, with illustrations via thematic maps. A 4 page Mini-Report for each state includes graphics comparing and illustrating county behavior; state superlatives; and detail on the most populous counties (detail on ALL counties is included in Part 4). Detail sub-tables compare 2004 with 2000 by vote and percentage. A convenient summary of information compiled from State Election Authorities; the perfect companion to standard reference sources. **MORE THAN JUST A DATA BOOK, MUCH MORE!**

by Clark H. Bensen. POLIDATA® DEMOGRAPHIC & POLITICAL GUIDES


11.0 x 8.5 x 2.5 inches, 5 lb. 666 pp. ISBN 1-57708-964-2 \$130.00 2005, Polidata.
1. New edition. 2. All pages 8.5 x 11 inches. 3. Library binding in red buckram cloth. 4. Order Info: [See Notes](#)
A. Purchase price includes FREE TWO YEAR Subscription to the online edition. B. Online Subscription alone: \$120.00 for TWO YEAR license. See sample pages below..



Front Page



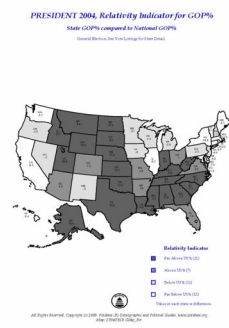
Back Page



Book Org.



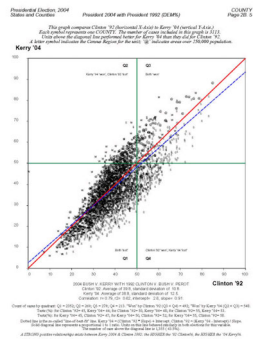
Contents



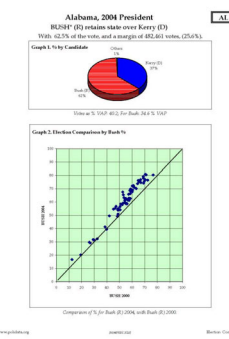
State Thematic Map

State Results Listing

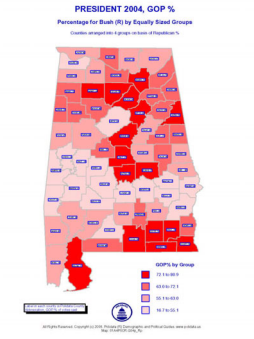
County Results Listing



County Scattergram



County Comparison Chart



County Behavior Map

State Superlatives

Most Populous Counties