

PRESIDENTIAL ELECTION, 2004

STATES AND COUNTIES, NOVEMBER 2, 2004

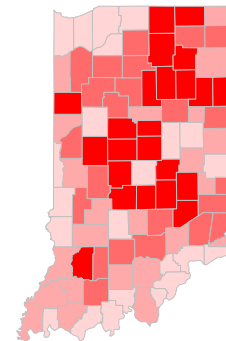
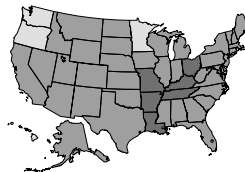

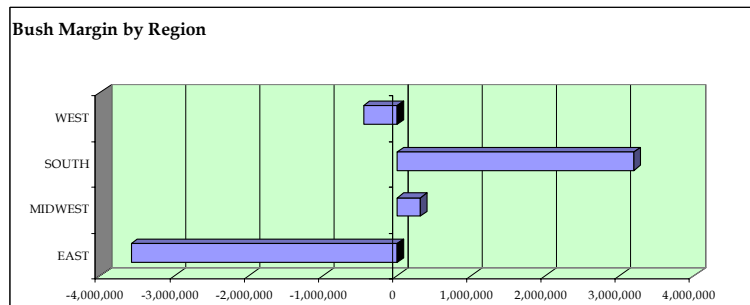
Complete Election Results collected from State Authorities for every county in the nation, 3,113 Counties or County Equivalents, ranked and compared with 2000, and averaged since 1952.

Another POLIDATA ® reference tool for demographic and political research on the nation.

State and County-level thematic Maps and Rankings on multiple election factors with analytical graphics, including Scattergrams and Bar Charts.

A Separate Mini-Report for each state includes:

- *County comparison chart, for 2004 compared with 2000, by Bush %*
- *Thematic (shaded) map illustrating the partisan behavior of each county*
- *State Superlative listings for top and bottom counties on several election factors*
- *County Detail sub-tables for top 15 counties in the states arranged by vote*
- *County Detail sub-tables for all counties arranged alphabetically*
- *Comparative data for the 2000 election and partisan averages for 1952/1976-2004.*



Polidata ® Demographic and Political Guides, www.polidata.us

Presidential Election, 2004; States and Counties, November 2, 2004.

ISBN 1-57708-964-2. 666pp. \$130.00 [EB19]