

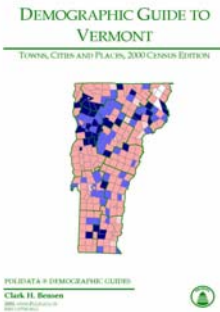
# DEMOGRAPHIC GUIDE TO VERMONT

## Towns, Cities, and Places, 2000 Census Edition.

Demographic summaries for Counties, Towns, Cities, and Places; AREA PROFILES summarizing 50 categories in 5 data paragraphs; easily found in an alphabetically-arranged gazetteer; RANKINGS (of Counties & Subdivisions) and THEMATIC MAPS (of Subdivisions) for over 80 factors. PRESIDENTIAL VOTE and RELIGIOUS AFFILIATION included for Counties.  
(Complete profiles included for selected areas; enhanced profiles available online for all areas.)

by Clark H. Bensen. POLIDATA® DEMOGRAPHIC & POLITICAL GUIDES

11.0 x 8.5 x 1.5 inches, 2 lb. 508 pp. ISBN 1-57708-950-2 \$128.00 2003, Poldata.  
1. New edition. 2. All pages 8.5 x 11 inches. 3. Library binding in green buckram cloth. 4. Order Info: [See Notes](#)  
A. Purchase price includes FREE TWO YEAR Subscription to the online edition. B. Online Subscription alone: \$200.00 for TEN YEAR license. See an [online profile here](#). C. Also available in CD-ROM Edition: \$155.00 postpaid.




Front Cover



Back Cover



Book Org.




Contents



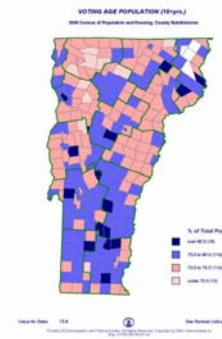
Detailed Contents



Contents (ctd.)



Demographic Rank



Thematic Map




Area Profile-State



Area Profile-Sample Page

State Data Record



Comp. Scale Graph

Click on sample thumbnails above for adobe .pdf format. Color graphic pages will take longer to download than report samples.