











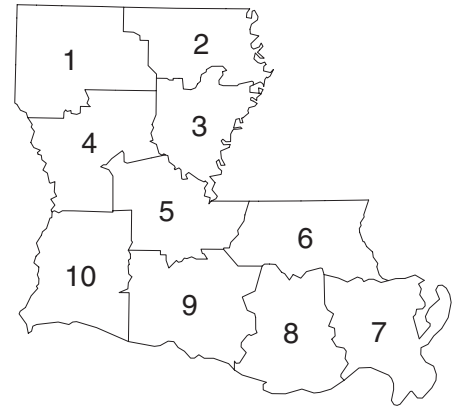


# Parish Subdivision Outline Map Legend and Parish Location Index

## Map Legend

	<b>CAMPO</b>	American Indian Reservation (Federal)
	<b>Tetlin</b>	Tribal Designated Statistical Areas
	<b>Lumbee</b>	State Designated American Indian Statistical Area
		State
	<b>ERIE</b>	Parish
	<b>YORK</b>	Parish Subdivision <sup>1</sup>
	<b>ROME</b>	Incorporated Place <sup>1</sup>
	<b>Zena</b>	Census Designated Place
	<b>Lake Erie</b>	Large River, Lake, Water Body, or Shoreline
		A fishhook joins contiguous and/or discontinuous parts of the same geographic entity

## Map Sections



<sup>1</sup> A "1" following a place name indicates that the place is an independent place or independent city. An independent place is not part of any legal parish subdivision and thus serves as the statistical equivalent of a legal parish subdivision. An independent city is not part of any parish or legal parish subdivision and thus serves as both the statistical equivalent of a parish and a legal parish subdivision. The name for the parish subdivision is always the same as that of the place and never shown separately on the map.

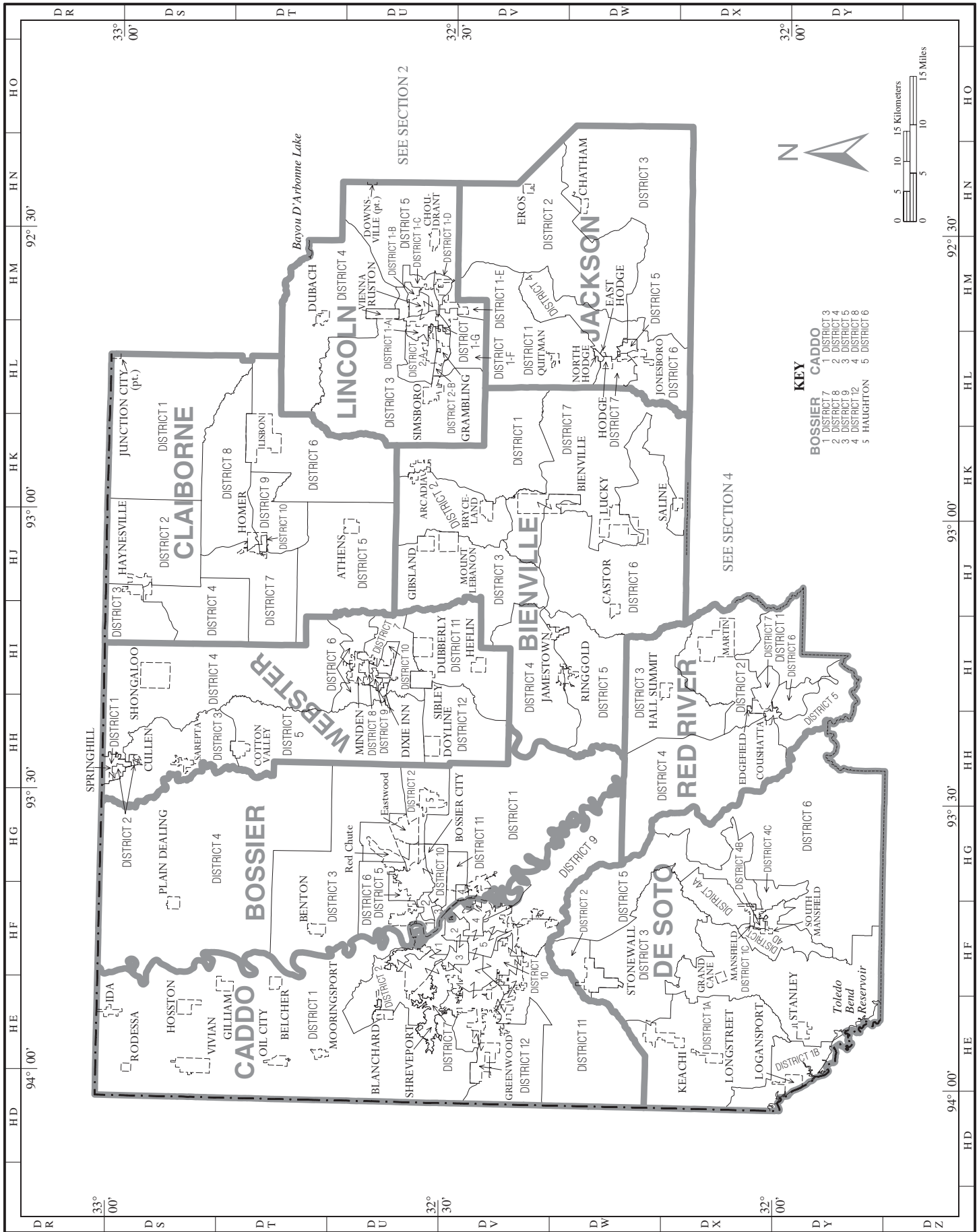
Note: All legal boundaries and names are as of January 1, 2000. Where state, parish, and/or parish subdivision boundaries coincide, the map shows the boundary symbol for the highest level of these geographic entities. The parish boundary is always shown. Where a parish subdivision boundary coincides with a place boundary, the map does not show the place boundary symbol. Any geographic entity name may include '(pt.)' if some portion of the entity extends beyond the limits of the map area displayed on the page, or if multiple discontinuous pieces of the entity have been discretely labeled on the page. A geographic entity name may include '(pts.)' if many discontinuous pieces exist for that entity that cannot be discretely labeled. The boundaries shown on this map are for Census Bureau statistical data collection and tabulation purposes only; their depiction and designation for statistical purposes does not constitute a determination of jurisdictional authority or rights of ownership or entitlement.

## PARISH LOCATION INDEX

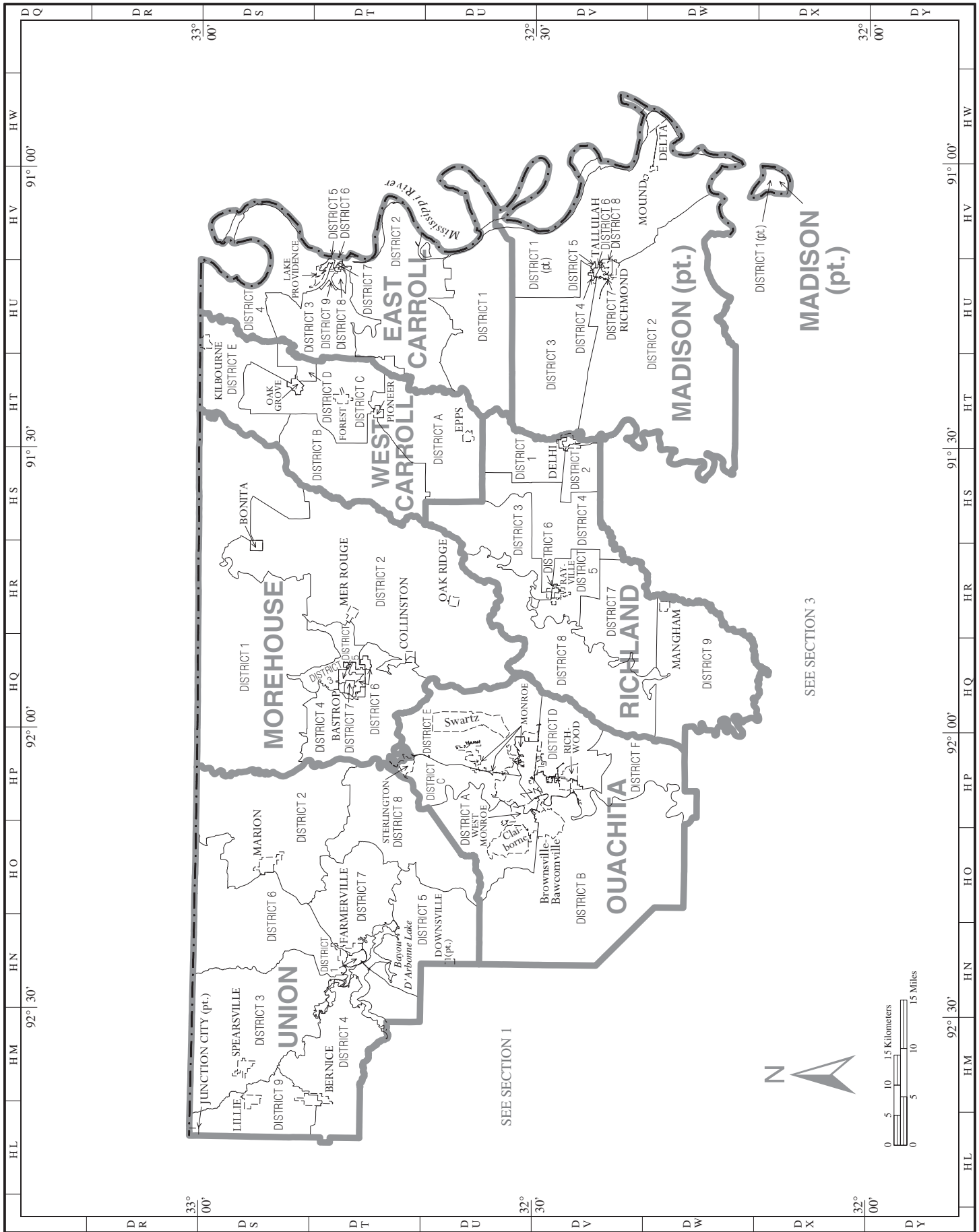
This list presents the reference coordinates for each parish on the parish subdivision outline map. Map section numbers refer to the parish subdivision outline maps only.

PARISH	MAP SEC	MAP REF	PARISH	MAP SEC	MAP REF	PARISH	MAP SEC	MAP REF
Acadia.....	9	HN-EI	Jefferson Davis.....	10	HL-EI	Tangipahoa.....	6	HZ-EG
Allen.....	10	HL-EG	La Salle.....	3	HP-DZ	Tensas.....	3	HT-DX
Ascension.....	8	HW-EI	Lafayette.....	9	HP-EI	Terrebonne.....	8	HW-EN
Assumption.....	8	HV-EK	Lafourche.....	8	HZ-EN	Union.....	2	HN-DT
Avoyelles.....	5	HP-ED	Lincoln.....	1	HM-DU	Vermilion.....	9	HO-EL
Beauregard.....	10	HH-EG	Livingston.....	6	HX-EH	Vernon.....	4	HI-ED
Bienville.....	1	HJ-DV	Madison.....	2	HU-DV	Washington.....	6	IB-EE
Bossier.....	1	HG-DT	Morehouse.....	2	HR-DT	Webster.....	1	HH-DT
Caddo.....	1	HE-DU	Natchitoches.....	4	HJ-DZ	West Baton Rouge.....	6	HU-EH
Calcasieu.....	10	HH-EI	Orleans.....	7	IC-EJ	West Carroll.....	2	HT-DT
Caldwell.....	3	HP-DX	Ouachita.....	2	HP-DV	West Feliciana.....	5	HT-EE
Cameron.....	10	HI-EK	Plaquemines.....	7	IF-EN	Winn.....	4	HM-DY
Catahoula.....	3	HQ-EA	Pointe Coupee.....	5	HS-EF			
Claiborne.....	1	HK-DT	Rapides.....	5	HM-EC			
Concordia.....	3	HS-EB	Red River.....	1	HH-DX			
De Soto.....	1	HF-DX	Richland.....	2	HR-DV			
East Baton Rouge.....	6	HV-EG	Sabine.....	4	HG-EA			
East Carroll.....	2	HU-DT	St. Bernard.....	7	IF-EK			
East Feliciana.....	6	HV-EE	St. Charles.....	8	HZ-EK			
Evangeline.....	5	HN-EF	St. Helena.....	6	HX-EF			
Franklin.....	3	HR-DX	St. James.....	8	HX-EJ			
Grant.....	4	HM-EA	St. John the Baptist.....	8	HY-EJ			
Iberia.....	9	HQ-EK	St. Landry.....	5	HP-EG			
Iberville.....	9	HT-EI	St. Martin.....	9	HR-EI			
Jackson.....	1	HM-DW	St. Mary.....	9	HT-EM			
Jefferson.....	7	IB-EL	St. Tammany.....	6	IC-EH			

# American Indian Areas, Parishes, Parish Subdivisions, and Places – Section 1



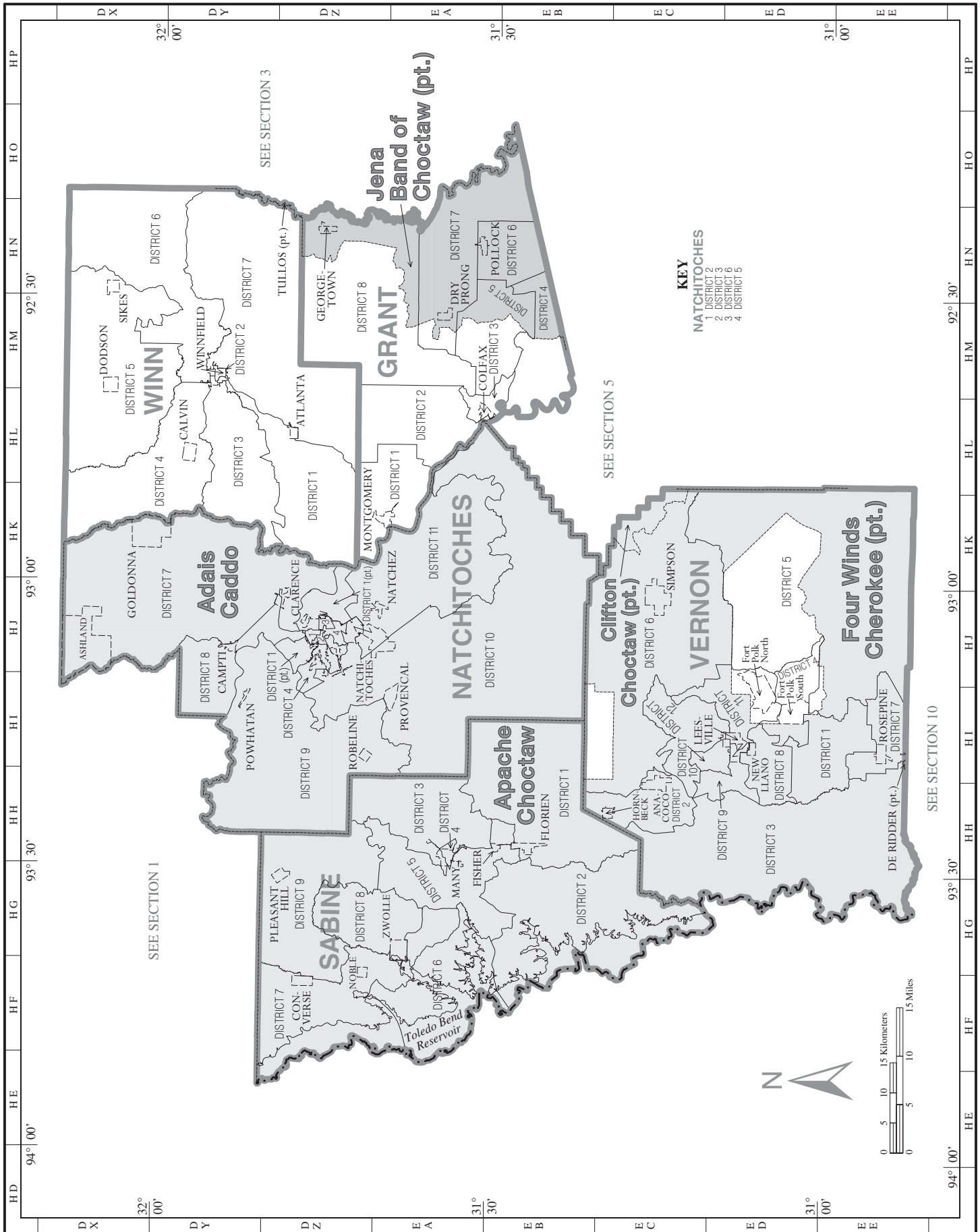
**American Indian Areas, Parishes, Parish Subdivisions, and Places – Section 2**



**American Indian Areas, Parishes, Parish Subdivisions, and Places – Section 3**

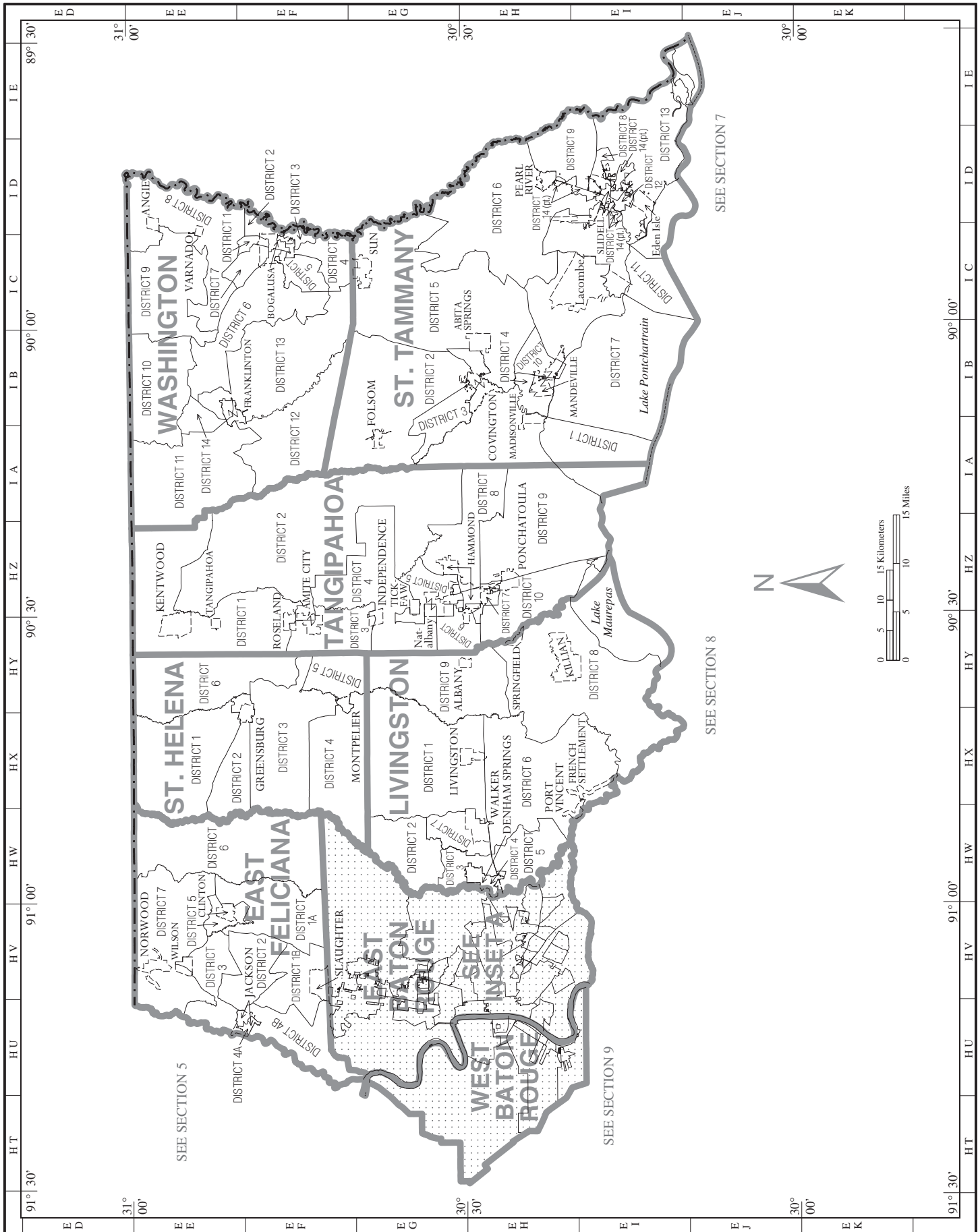


**American Indian Areas, Parishes, Parish Subdivisions, and Places – Section 4**





**American Indian Areas, Parishes, Parish Subdivisions, and Places – Section 6**





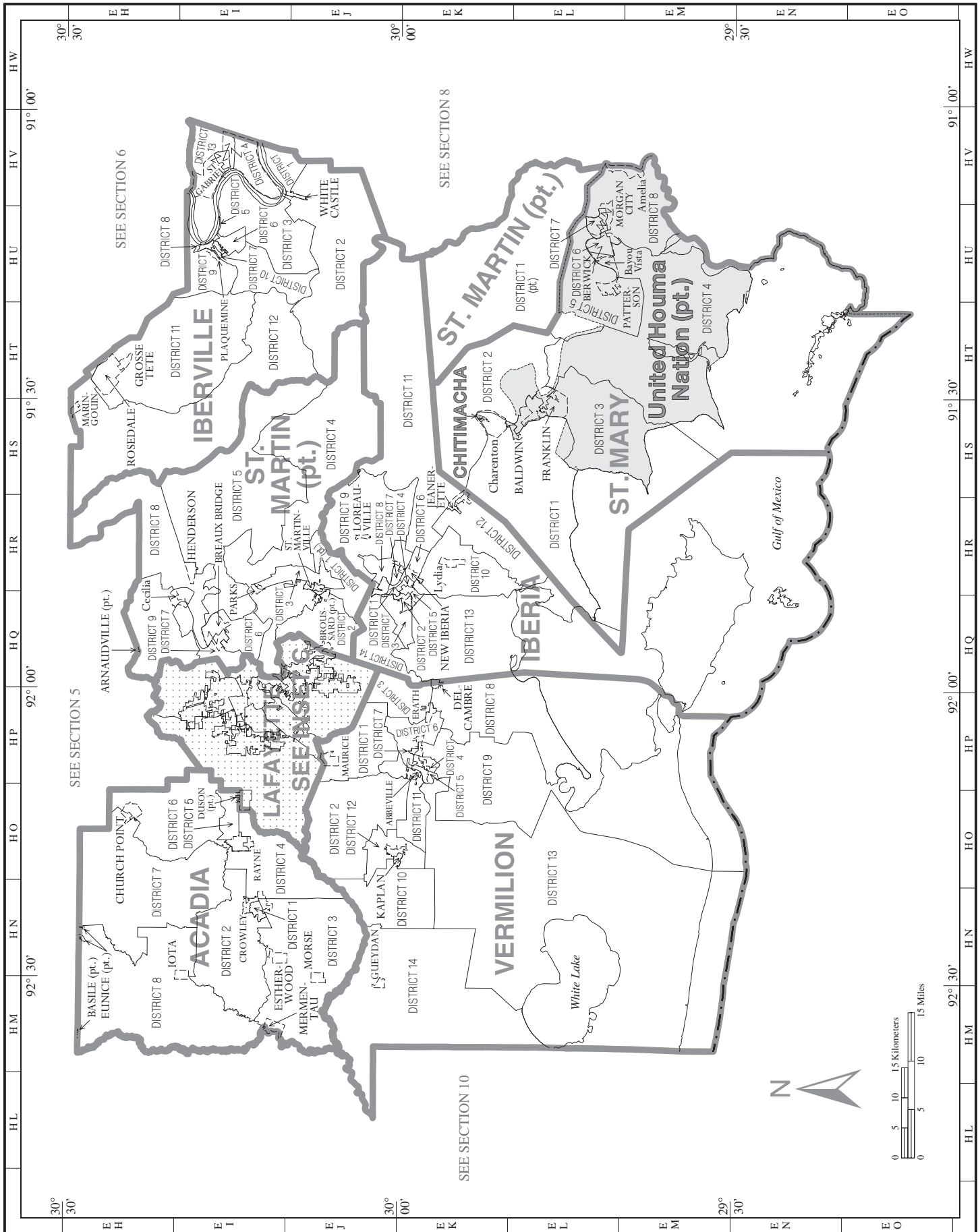
**American Indian Areas, Parishes, Parish Subdivisions, and Places – Section 7**



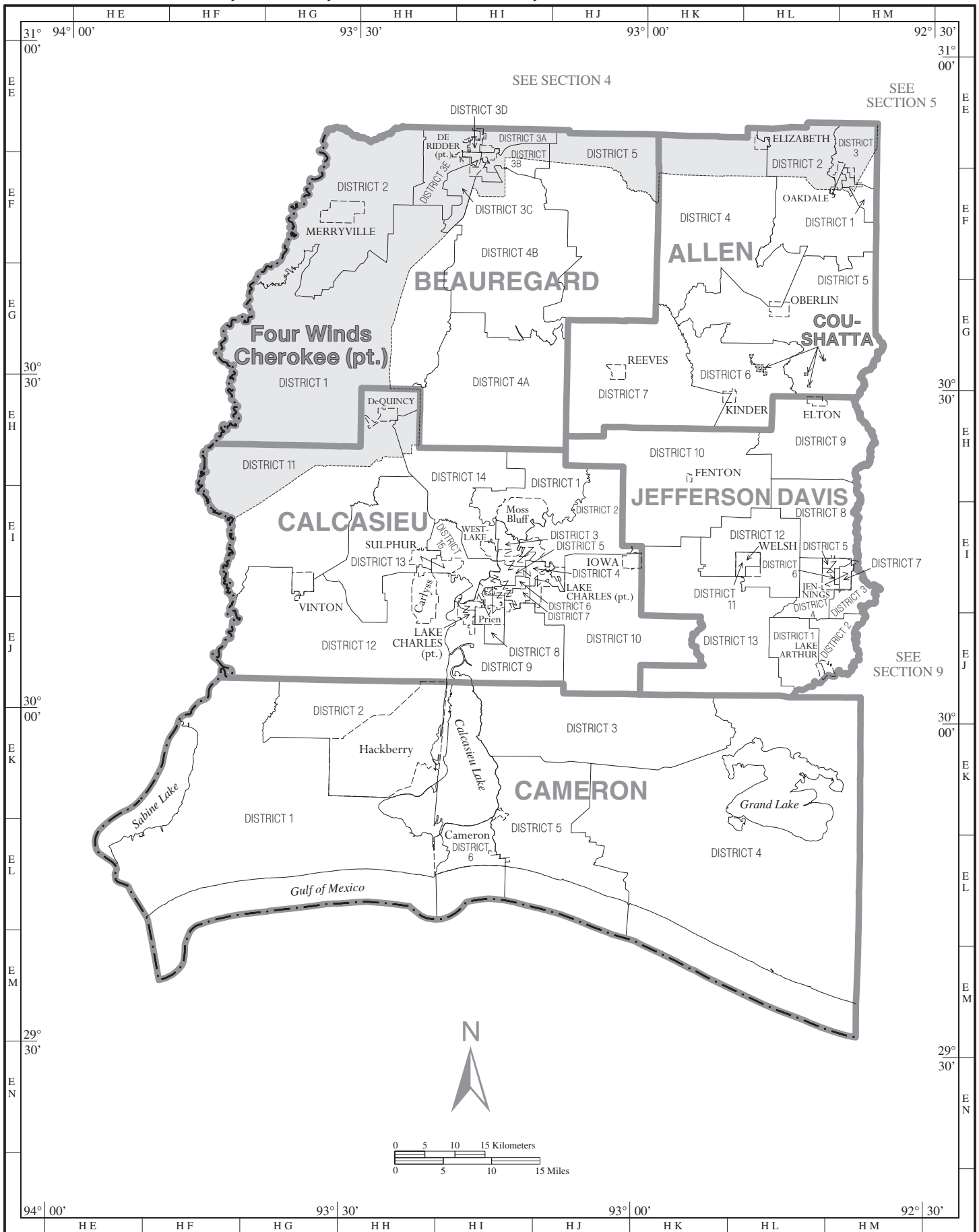
**American Indian Areas, Parishes, Parish Subdivisions, and Places – Section 8**



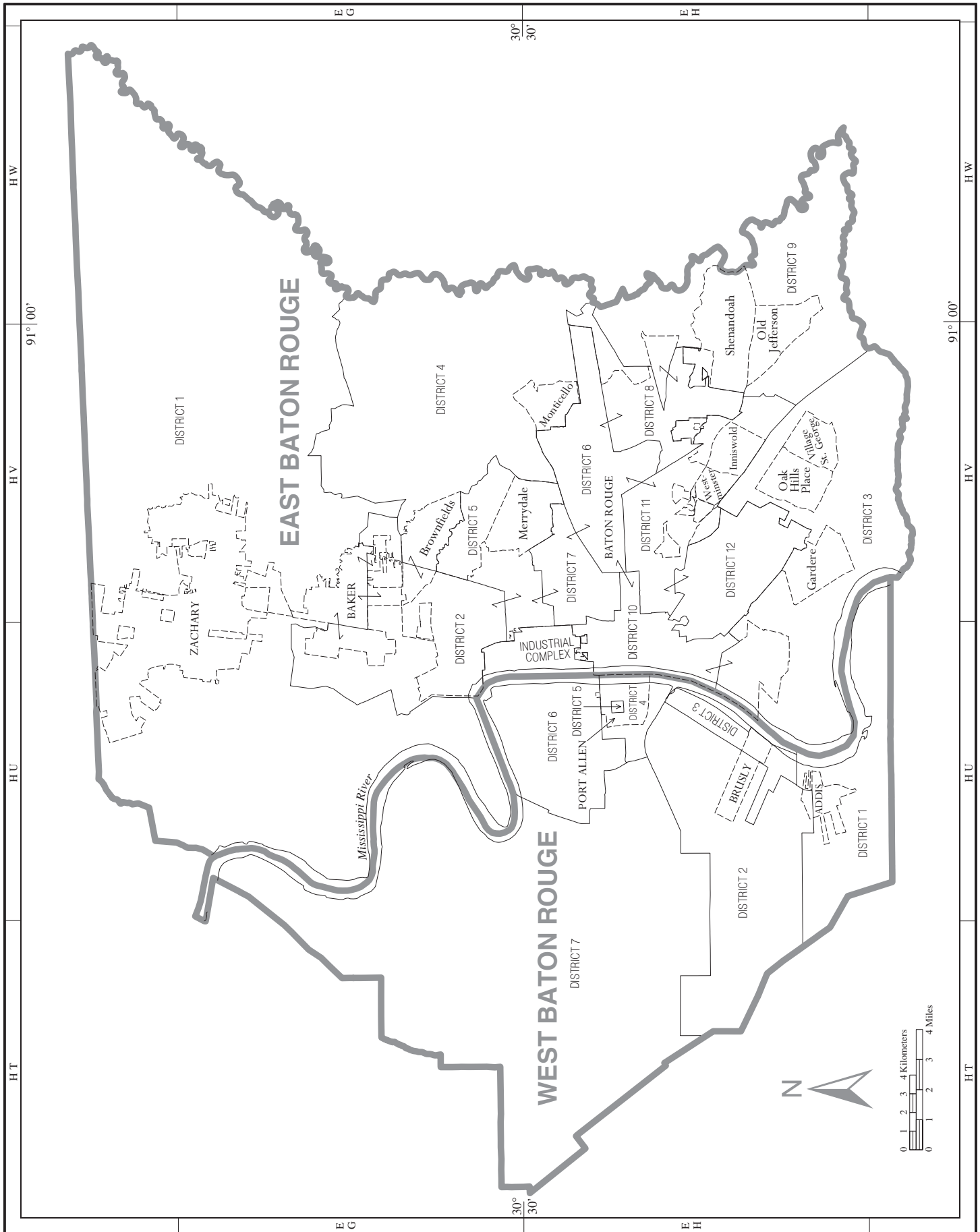
**American Indian Areas, Parishes, Parish Subdivisions, and Places - Section 9**



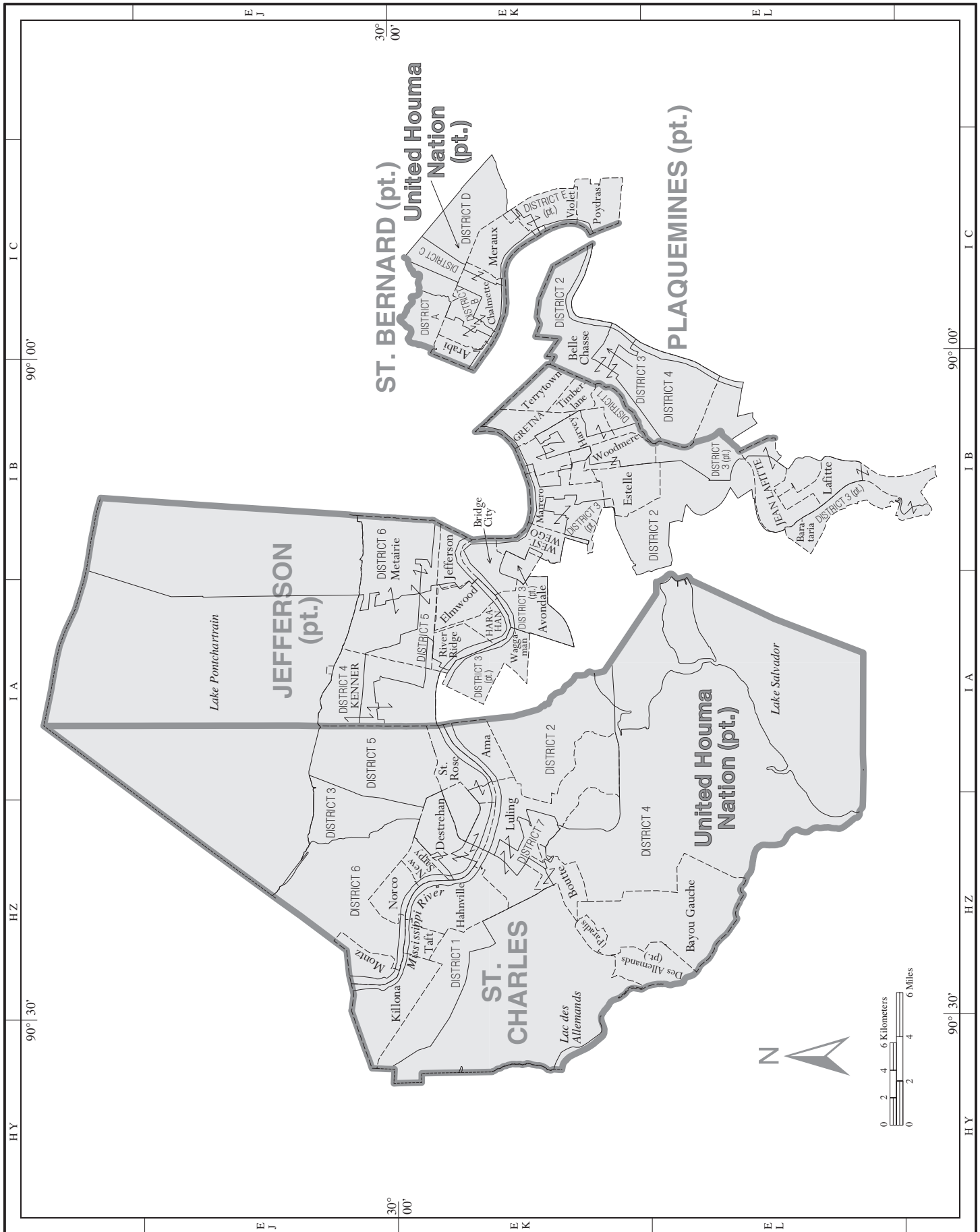
**American Indian Areas, Parishes, Parish Subdivisions, and Places – Section 10**



**American Indian Areas, Parishes, Parish Subdivisions, and Places – Inset A**



American Indian Areas, Parishes, Parish Subdivisions, and Places – Inset B



**American Indian Areas, Parishes, Parish Subdivisions, and Places – Inset C**

