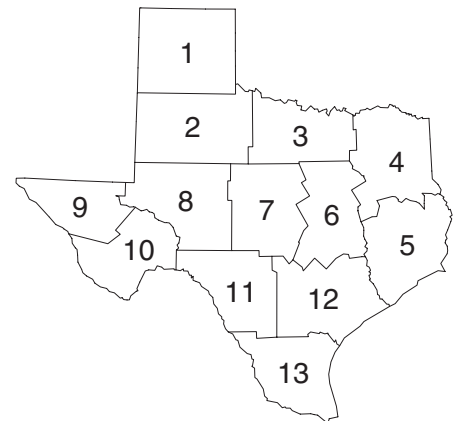


County Subdivision Outline Map Legend and County Location Index

Map Legend

-----	International
 CAMPO	American Indian Reservation (Federal)
 ZIA	Off-Reservation Trust Land
-----	State
 ERIE	County
-----	YORK
-----	County Subdivision
-----	ROME
-----	Incorporated Place
-----	Zena
-----	Census Designated Place
-----	Lake Erie
-----	Large River, Lake, Water Body, or Shoreline
	A fishhook joins contiguous and/or discontinuous parts of the same geographic entity

Map Sections



Note: All legal boundaries and names are as of January 1, 2000. Where international, state, county, and/or county subdivision boundaries coincide, the map shows the boundary symbol for the highest level of these geographic entities. The county boundary is always shown. Where a county subdivision boundary coincides with a place boundary, the map does not show the place boundary symbol. Any geographic entity name may include '(pt.)' if some portion of the entity extends beyond the limits of the map area displayed on the page, or if multiple discontinuous pieces of the entity have been discretely labeled on the page. A geographic entity name may include '(pts.)' if many discontinuous pieces exist for that entity that cannot be discretely labeled. The boundaries shown on this map are for Census Bureau statistical data collection and tabulation purposes only; their depiction and designation for statistical purposes does not constitute a determination of jurisdictional authority or rights of ownership or entitlement.

County Location Index

This list presents the reference coordinates for each county on the county subdivision outline map. Map section numbers refer to the county subdivision outline maps only.

COUNTY	MAP SEC	MAP REF	COUNTY	MAP SEC	MAP REF	COUNTY	MAP SEC	MAP REF
Anderson.....	4	GU-DZ	Calhoun.....	12	GO-ET	Dallas.....	3	GN-DT
Andrews.....	8	FE-DW	Callahan.....	7	FX-DW	Dawson.....	2	FI-DT
Angelina.....	5	HA-EC	Cameron.....	13	GJ-FH	DeWitt.....	12	GJ-EP
Aransas.....	12	GM-EV	Camp.....	4	GY-DS	Deaf Smith.....	1	FE-DG
Archer.....	3	GB-DO	Carson.....	1	FL-DD	Delta.....	4	GT-DP
Armstrong.....	1	FL-DG	Cass.....	4	HB-DR	Denton.....	3	GL-DQ
Atascosa.....	12	GC-EQ	Castro.....	1	FG-DI	Dickens.....	2	FP-DO
Austin.....	12	GQ-EK	Chambers.....	5	GZ-EL	Dimmit.....	11	FV-ET
Bailey.....	2	FD-DL	Cherokee.....	4	GX-DY	Donley.....	1	FP-DG
Bandera.....	11	FY-EL	Childress.....	1	FS-DI	Duval.....	13	GC-EX
Bastrop.....	6	GK-EJ	Clay.....	3	GE-DN	Eastland.....	7	GB-DW
Baylor.....	3	FY-DO	Cochran.....	2	FD-DO	Ector.....	8	FE-DY
Bee.....	12	GH-ET	Coke.....	8	FQ-DY	Edwards.....	11	FS-EK
Bell.....	6	GJ-ED	Coleman.....	7	FX-DZ	El Paso.....	9	EI-DZ
Bexar.....	12	GC-EN	Collin.....	3	GO-DQ	Ellis.....	6	GN-DV
Blanco.....	7	GD-EI	Collingsworth.....	1	FS-DG	Erath.....	7	GE-DW
Borden.....	2	FL-DT	Colorado.....	12	GO-EM	Falls.....	6	GM-EC
Bosque.....	6	GI-DY	Comal.....	12	GE-EL	Fannin.....	4	GR-DO
Bowie.....	4	HB-DP	Comanche.....	7	GC-DY	Fayette.....	12	GM-EK
Brazoria.....	5	GV-EO	Concho.....	7	FU-EC	Fisher.....	2	FR-DT
Brazos.....	6	GQ-EG	Cooke.....	3	GK-DO	Floyd.....	2	FM-DL
Brewster.....	10	FA-EL	Coryell.....	6	GH-EB	Foard.....	2	FV-DM
Briscoe.....	1	FM-DI	Cottle.....	2	FS-DL	Fort Bend.....	5	GT-EM
Brooks.....	13	GE-FB	Crane.....	8	FE-EB	Franklin.....	4	GW-DQ
Brown.....	7	GA-DZ	Crockett.....	8	FL-EF	Freestone.....	4	GR-DZ
Burleson.....	6	GO-EH	Crosby.....	2	FM-DO	Frio.....	11	FZ-EQ
Burnet.....	7	GE-EF	Culberson.....	9	ES-EB	Gaines.....	2	FE-DT
Caldwell.....	12	GI-EK	Dallam.....	1	FE-CY	Galveston.....	5	GY-EN

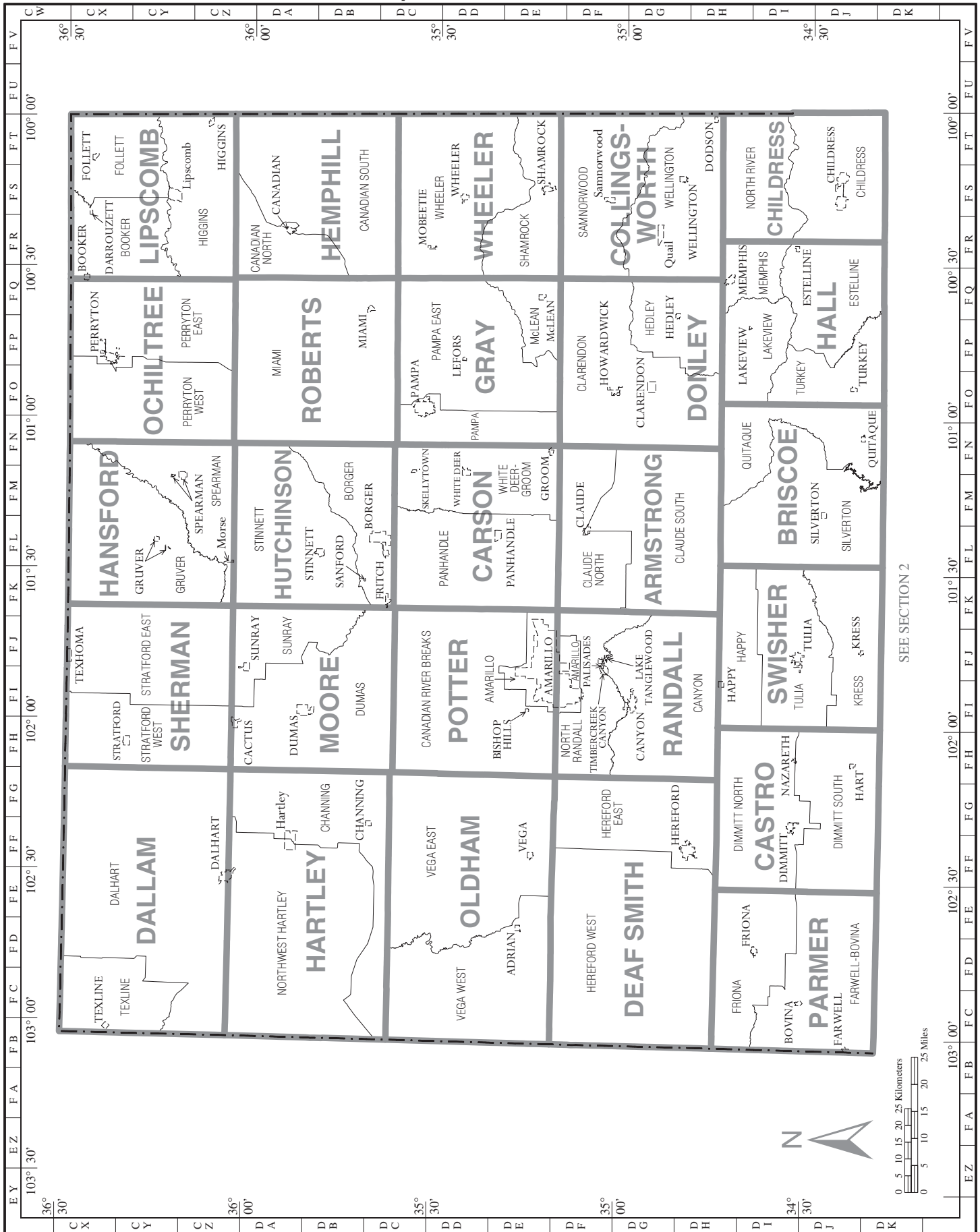
County Subdivision Outline Map Legend and County Location Index

COUNTY	MAP SEC	MAP REF	COUNTY	MAP SEC	MAP REF	COUNTY	MAP SEC	MAP REF
Garza.....	2	FM-DQ	Knox.....	2	FV-DO	Randall.....	1	FI-DG
Gillespie.....	7	GA-EI	La Salle.....	11	FZ-ET	Reagan.....	8	FK-EB
Glasscock.....	8	FK-DY	Lamar.....	4	GU-DN	Real.....	11	FV-EL
Goliad.....	12	GJ-ES	Lamb.....	2	FF-DL	Red River.....	4	GX-DO
Gonzales.....	12	GJ-EN	Lampasas.....	7	GE-EC	Reeves.....	9	EX-EC
Gray.....	1	FP-DD	Lavaca.....	12	GM-EN	Refugio.....	12	GL-EU
Grayson.....	3	GN-DO	Lee.....	6	GM-EI	Roberts.....	1	FP-DA
Gregg.....	4	GZ-DV	Leon.....	4	GS-EC	Robertson.....	6	GO-ED
Grimes.....	5	GS-EG	Liberty.....	5	GZ-EJ	Rockwall.....	3	GP-DS
Guadalupe.....	12	GG-EM	Limestone.....	6	GO-EA	Runnels.....	7	FU-DZ
Hale.....	2	FJ-DL	Lipscomb.....	1	FS-CY	Rusk.....	4	GZ-DX
Hall.....	1	FP-DI	Live Oak.....	12	GF-ET	Sabine.....	5	HE-EB
Hamilton.....	7	GF-DZ	Llano.....	7	GB-EF	San Augustine.....	5	HC-EB
Hansford.....	1	FL-CY	Loving.....	9	EY-DY	San Jacinto.....	5	GX-EG
Hardeman.....	2	FV-DK	Lubbock.....	2	FJ-DO	San Patricio.....	13	GI-EV
Hardin.....	5	HB-EI	Lynn.....	2	FJ-DQ	San Saba.....	7	GB-ED
Harris.....	5	GV-EK	Madison.....	5	GS-EE	Schleicher.....	8	FQ-EE
Harrison.....	4	HB-DU	Marion.....	4	HB-DT	Scurry.....	2	FO-DT
Hartley.....	1	FE-DA	Martin.....	8	FI-DW	Shackelford.....	3	FX-DT
Haskell.....	2	FV-DQ	Mason.....	7	FY-EF	Shelby.....	4	HD-DZ
Hays.....	6	GF-EJ	Matagorda.....	12	GR-ER	Sherman.....	1	FI-CY
Hemphill.....	1	FS-DA	Maverick.....	11	FS-ER	Smith.....	4	GW-DV
Henderson.....	4	GS-DW	McCulloch.....	7	FX-EC	Somervell.....	6	GH-DW
Hidalgo.....	13	GE-FF	McLennan.....	6	GK-EA	Starr.....	13	GB-FE
Hill.....	6	GL-DY	McMullen.....	12	GC-ET	Stephens.....	3	GA-DT
Hockley.....	2	FF-DO	Medina.....	11	FZ-EN	Sterling.....	8	FN-DZ
Hood.....	6	GH-DV	Menard.....	7	FV-EE	Stonewall.....	2	FS-DQ
Hopkins.....	4	GU-DR	Midland.....	8	FH-DY	Sutton.....	8	FQ-EH
Houston.....	5	GV-EC	Milam.....	6	GM-EF	Swisher.....	1	FJ-DI
Howard.....	8	FL-DW	Mills.....	7	GC-EB	Tarrant.....	3	GK-DT
Hudspeth.....	9	EN-EB	Mitchell.....	8	FO-DW	Taylor.....	7	FU-DW
Hunt.....	4	GR-DR	Montague.....	3	GH-DN	Terrell.....	10	FH-EI
Hutchinson.....	1	FL-DA	Montgomery.....	5	GU-EI	Terry.....	2	FF-DQ
Irion.....	8	FO-EC	Moore.....	1	FI-DA	Throckmorton.....	3	FY-DQ
Jack.....	3	GE-DQ	Morris.....	4	GZ-DR	Titus.....	4	GY-DQ
Jackson.....	12	GO-EQ	Motley.....	2	FP-DL	Tom Green.....	8	FR-EB
Jasper.....	5	HD-EF	Nacogdoches.....	4	HA-EA	Travis.....	6	GH-EH
Jeff Davis.....	9	EV-EF	Navarro.....	6	GP-DX	Trinity.....	5	GX-ED
Jefferson.....	5	HD-EK	Newton.....	5	HF-EF	Tyler.....	5	HB-EF
Jim Hogg.....	13	GB-FB	Nolan.....	8	FR-DW	Upshur.....	4	GY-DT
Jim Wells.....	13	GF-EX	Nueces.....	13	GI-EX	Upton.....	8	FH-EB
Johnson.....	6	GJ-DV	Ochiltree.....	1	FP-CY	Uvalde.....	11	FV-EN
Jones.....	2	FU-DT	Oldham.....	1	FE-DD	Val Verde.....	11	FN-EK
Karnes.....	12	GG-EQ	Orange.....	5	HE-EJ	Van Zandt.....	4	GS-DU
Kaufman.....	4	GQ-DU	Palo Pinto.....	3	GE-DT	Victoria.....	12	GM-ER
Kendall.....	12	GB-EK	Panola.....	4	HC-DX	Walker.....	5	GU-EF
Kenedy.....	13	GI-FC	Parker.....	3	GH-DT	Waller.....	5	GS-EJ
Kent.....	2	FP-DQ	Parmer.....	1	FD-DI	Ward.....	8	FB-EA
Kerr.....	11	FX-EJ	Pecos.....	10	FD-EF	Washington.....	6	GP-EI
Kimble.....	7	FV-EH	Polk.....	5	GZ-EF	Webb.....	13	FY-EX
King.....	2	FS-DO	Potter.....	1	FI-DD	Wharton.....	12	GQ-EO
Kinney.....	11	FR-EN	Presidio.....	10	EU-EK	Wheeler.....	1	FS-DD
Kleberg.....	13	GH-EZ	Rains.....	4	GT-DS	Wichita.....	3	GB-DM

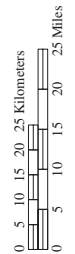
County Subdivision Outline Map Legend and County Location Index

COUNTY	MAP SEC	MAP REF
Wilbarger.....	3	FY-DL
Willacy.....	13	GI-FF
Williamson.....	6	GI-EG
Wilson.....	12	GF-EO
Winkler.....	8	FB-DY
Wise.....	3	GI-DQ
Wood.....	4	GV-DT
Yoakum.....	2	FD-DQ
Young.....	3	GB-DQ
Zapata.....	13	FY-FB
Zavala.....	11	FV-EQ

American Indian Areas, Counties, County Subdivisions, and Places - Section 1



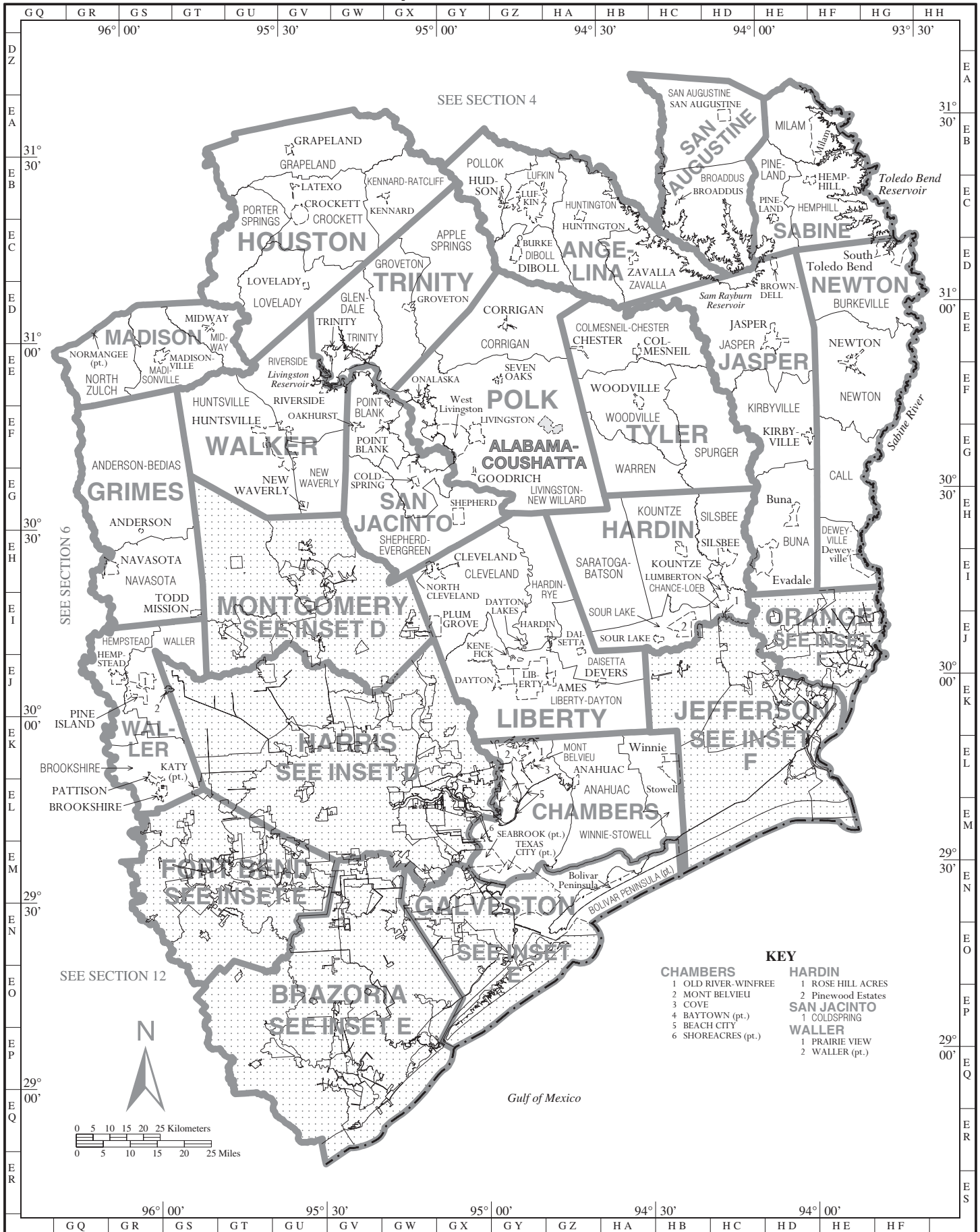
SEE SECTION 2



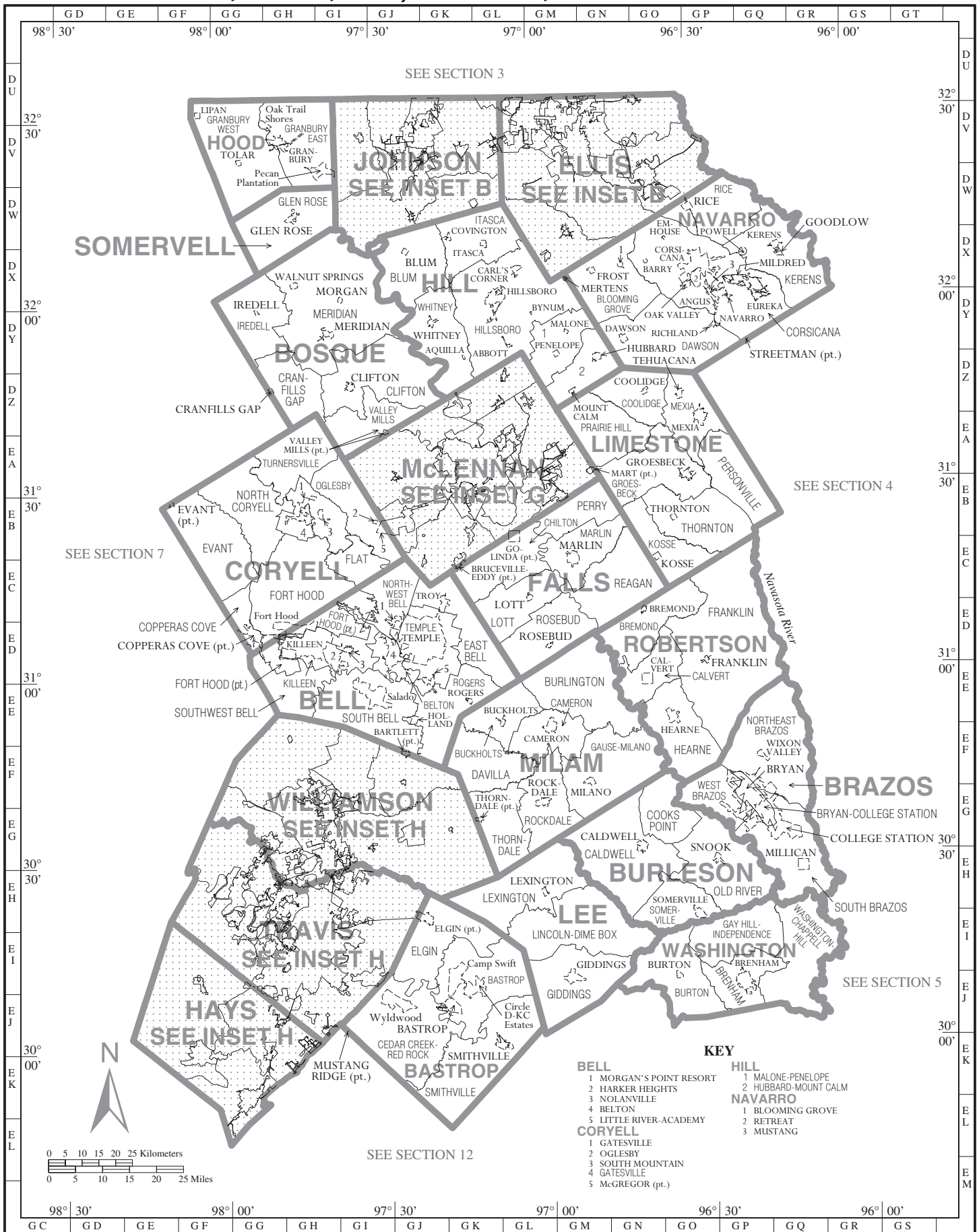
American Indian Areas, Counties, County Subdivisions, and Places – Section 4



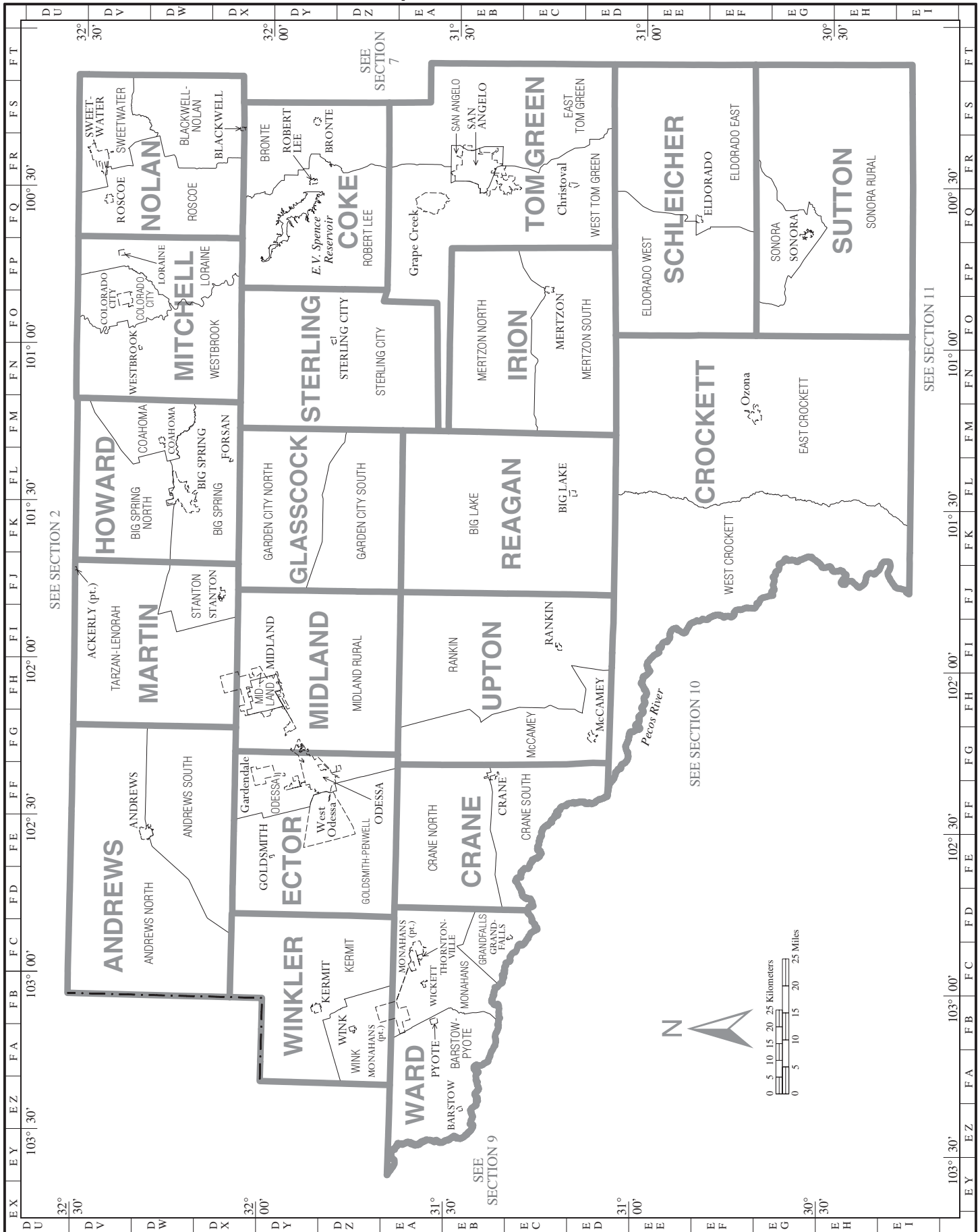
American Indian Areas, Counties, County Subdivisions, and Places – Section 5



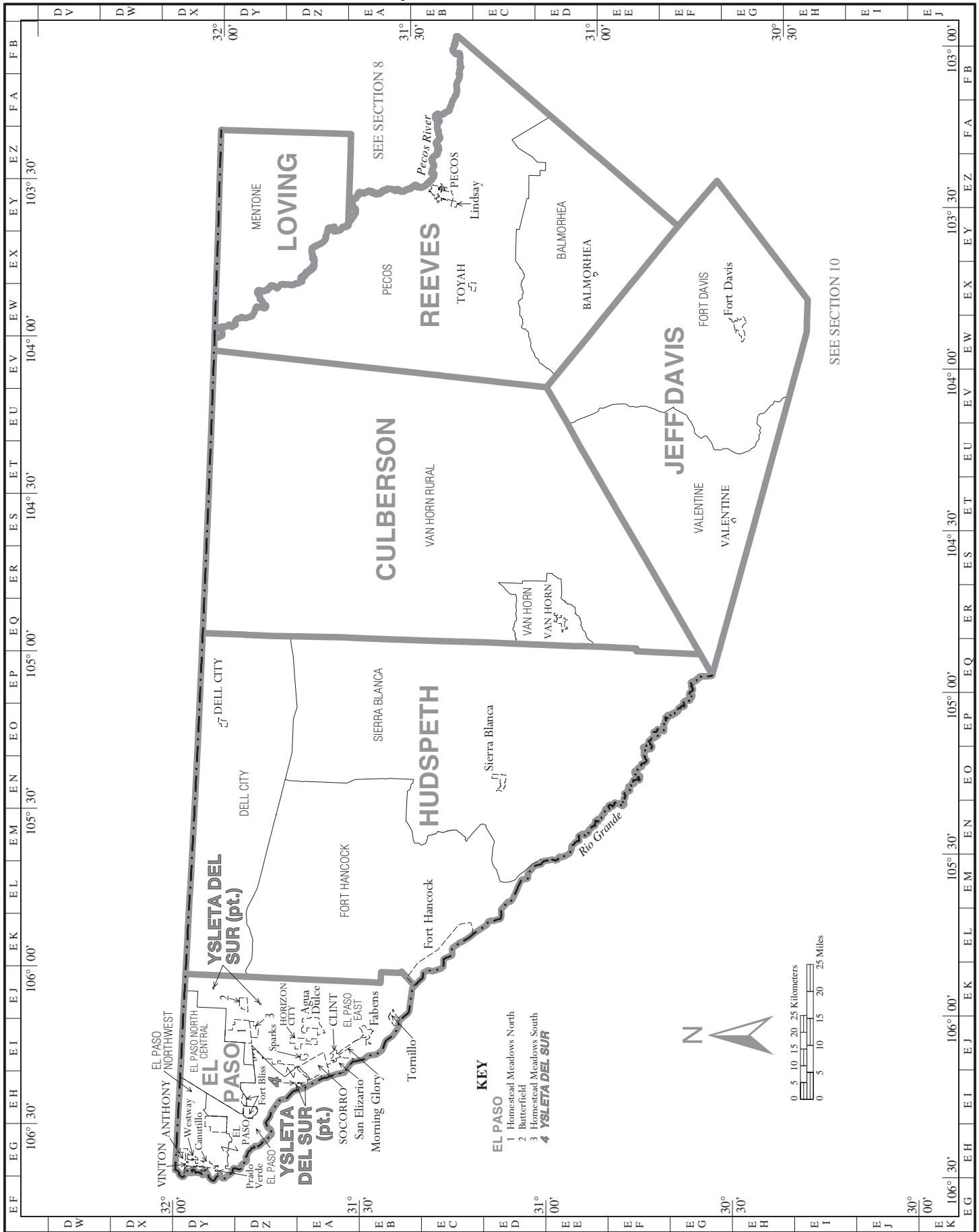
American Indian Areas, Counties, County Subdivisions, and Places – Section 6



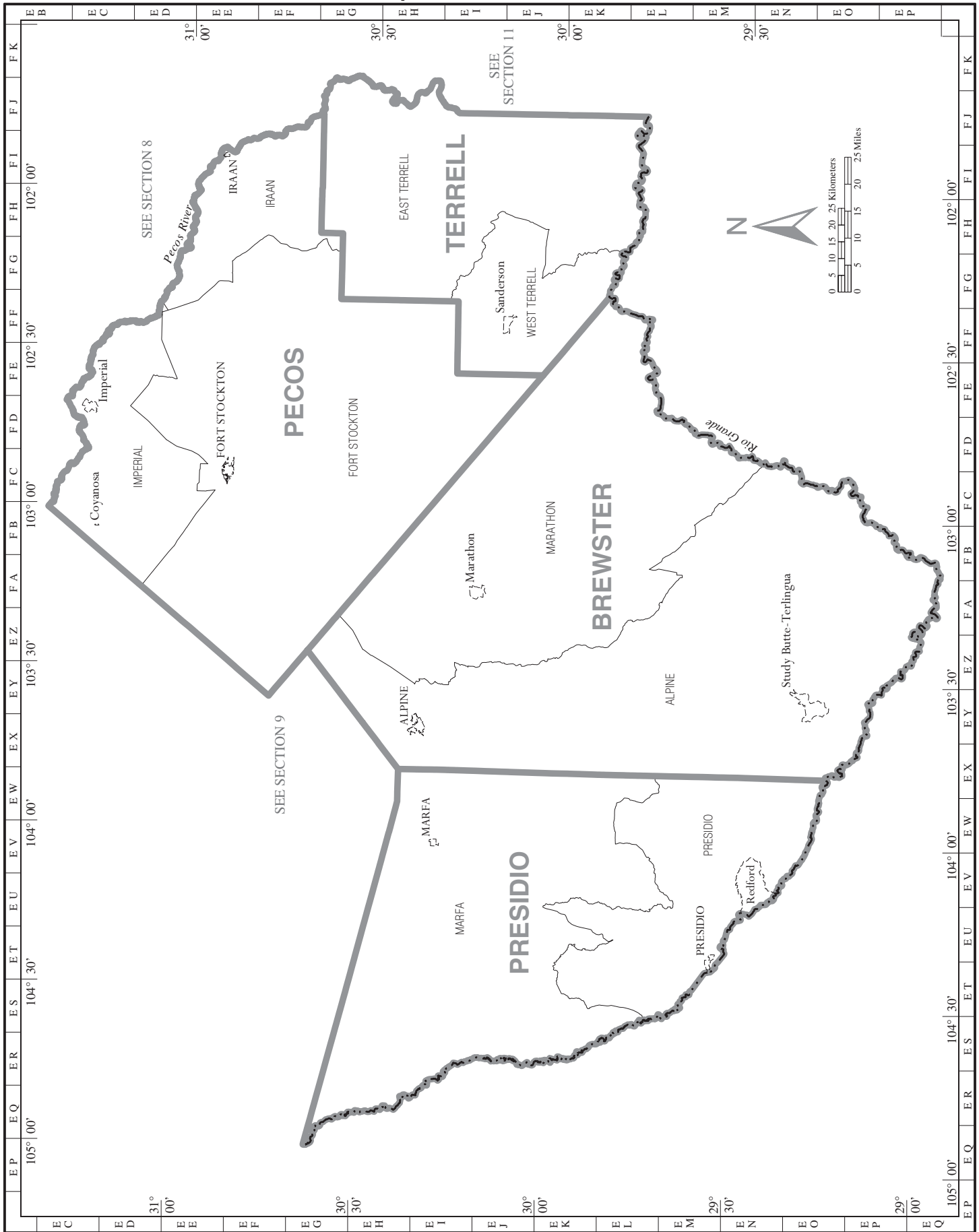
American Indian Areas, Counties, County Subdivisions, and Places - Section 8



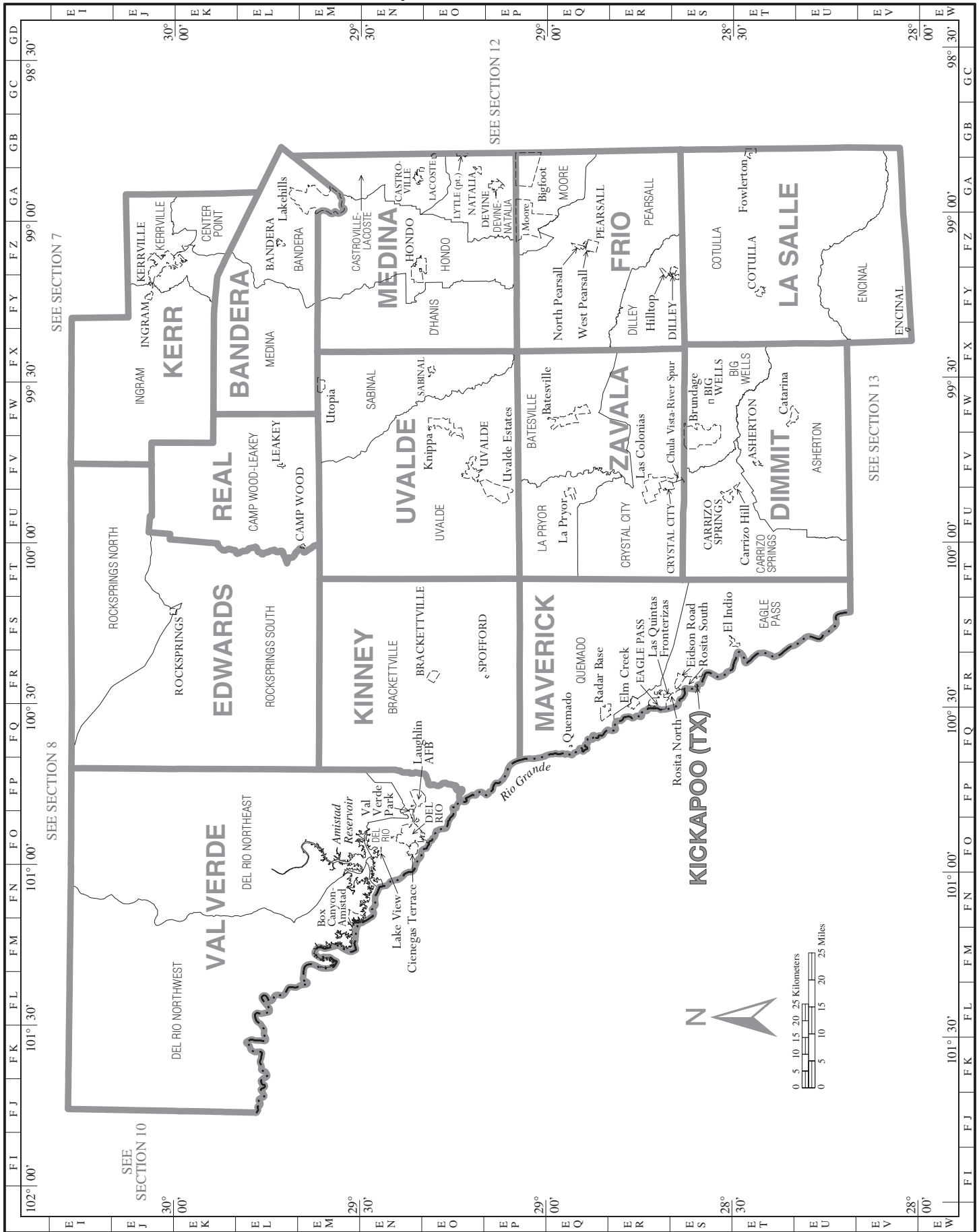
American Indian Areas, Counties, County Subdivisions, and Places - Section 9



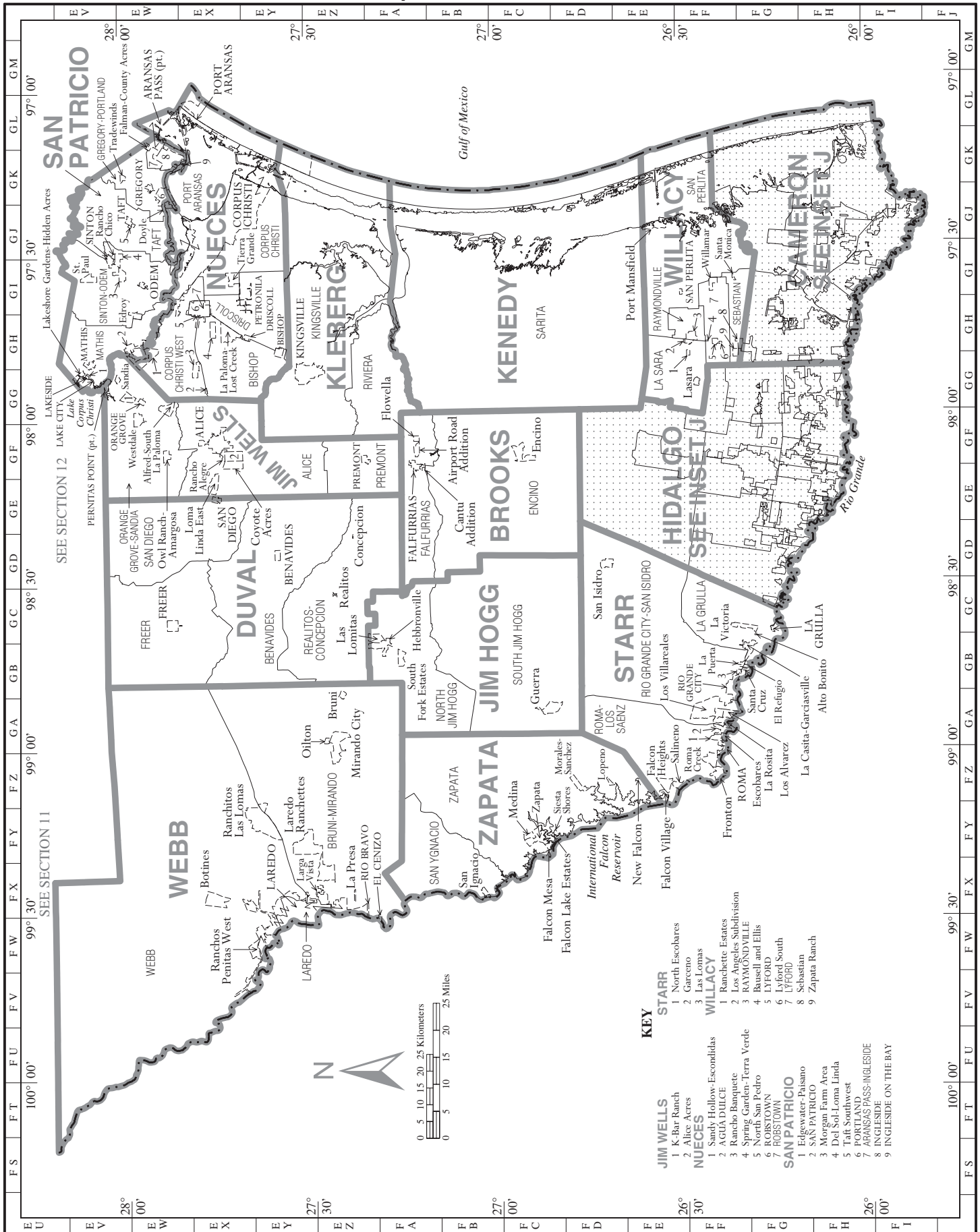
American Indian Areas, Counties, County Subdivisions, and Places - Section 10



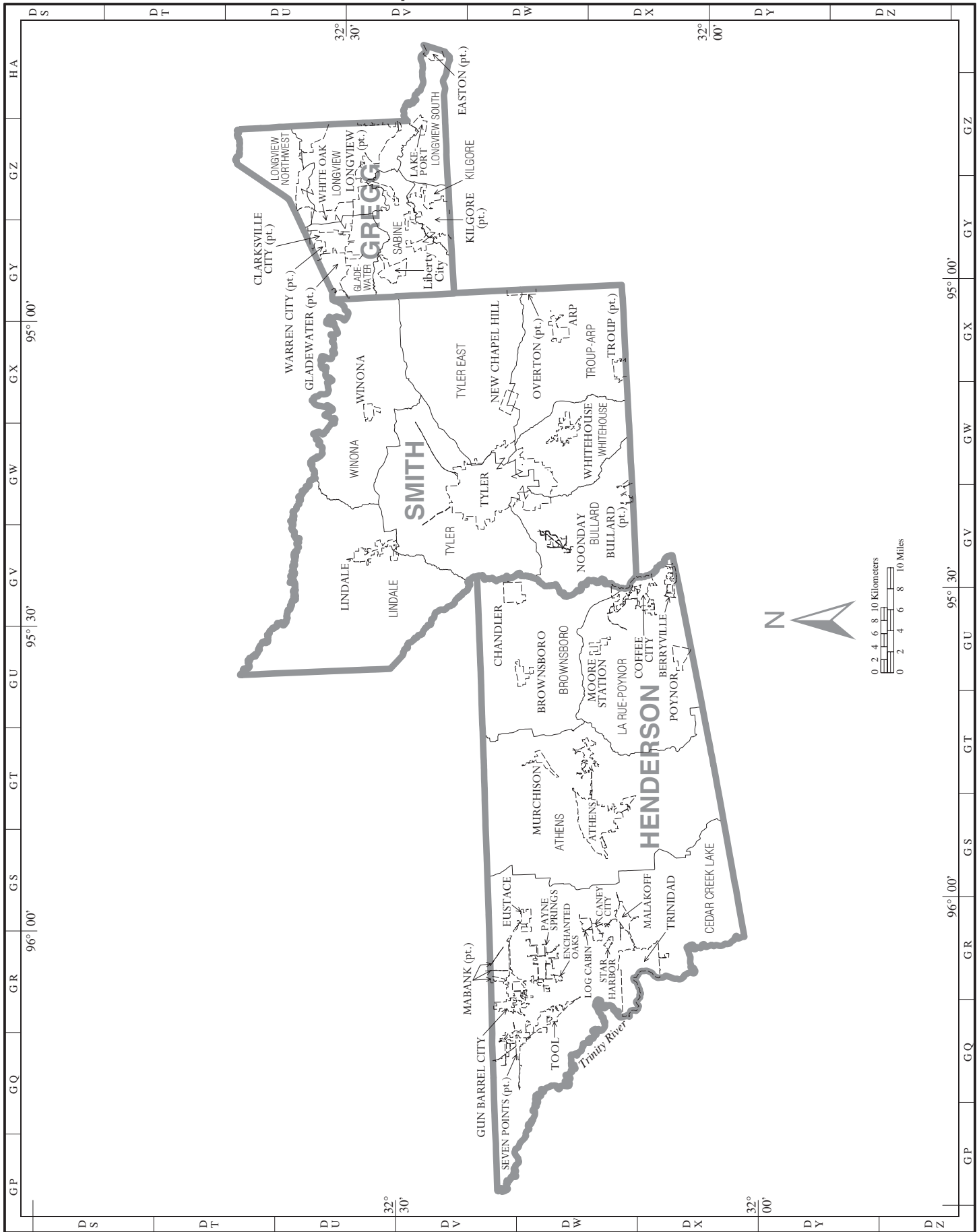
American Indian Areas, Counties, County Subdivisions, and Places - Section 11



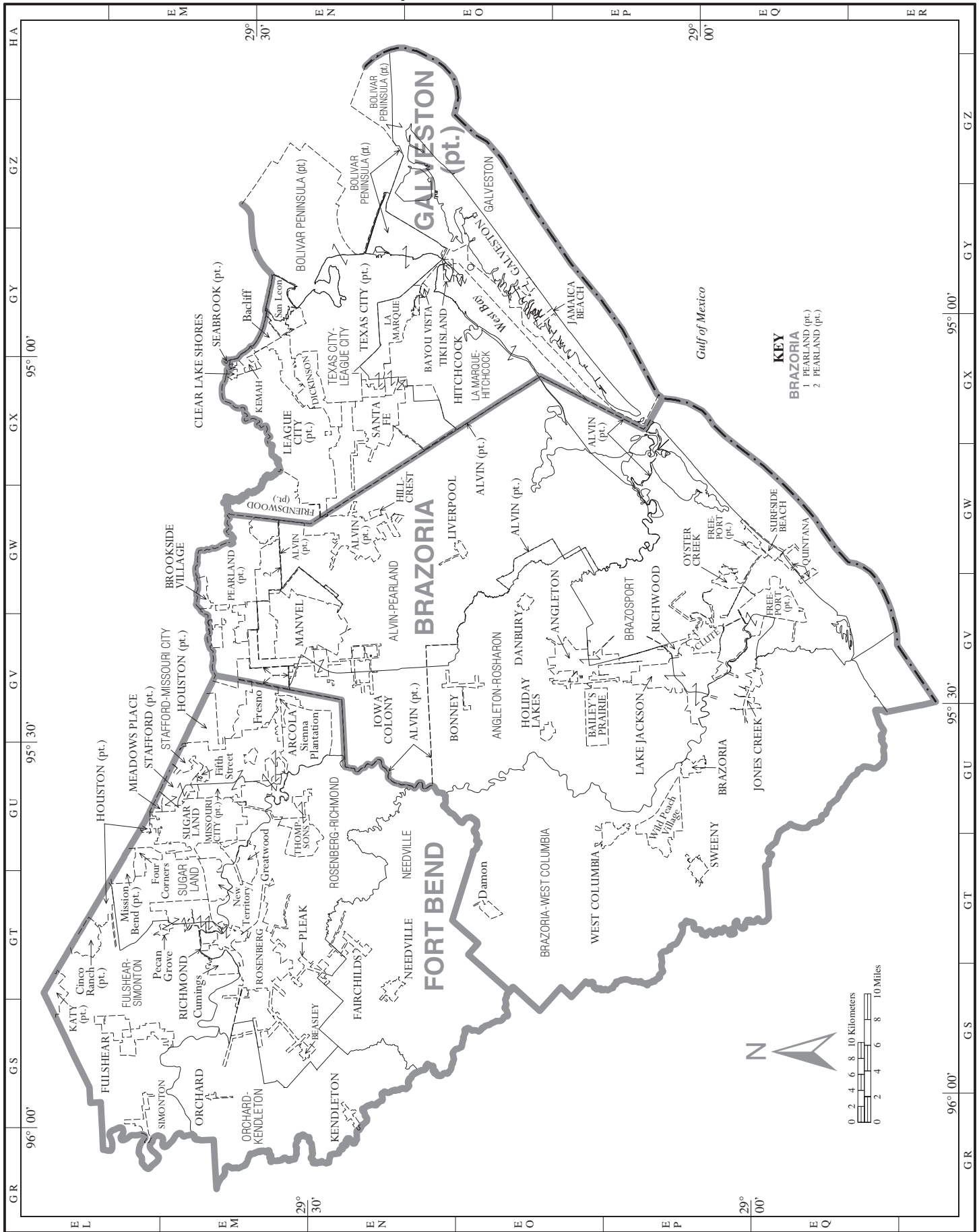
American Indian Areas, Counties, County Subdivisions, and Places - Section 13



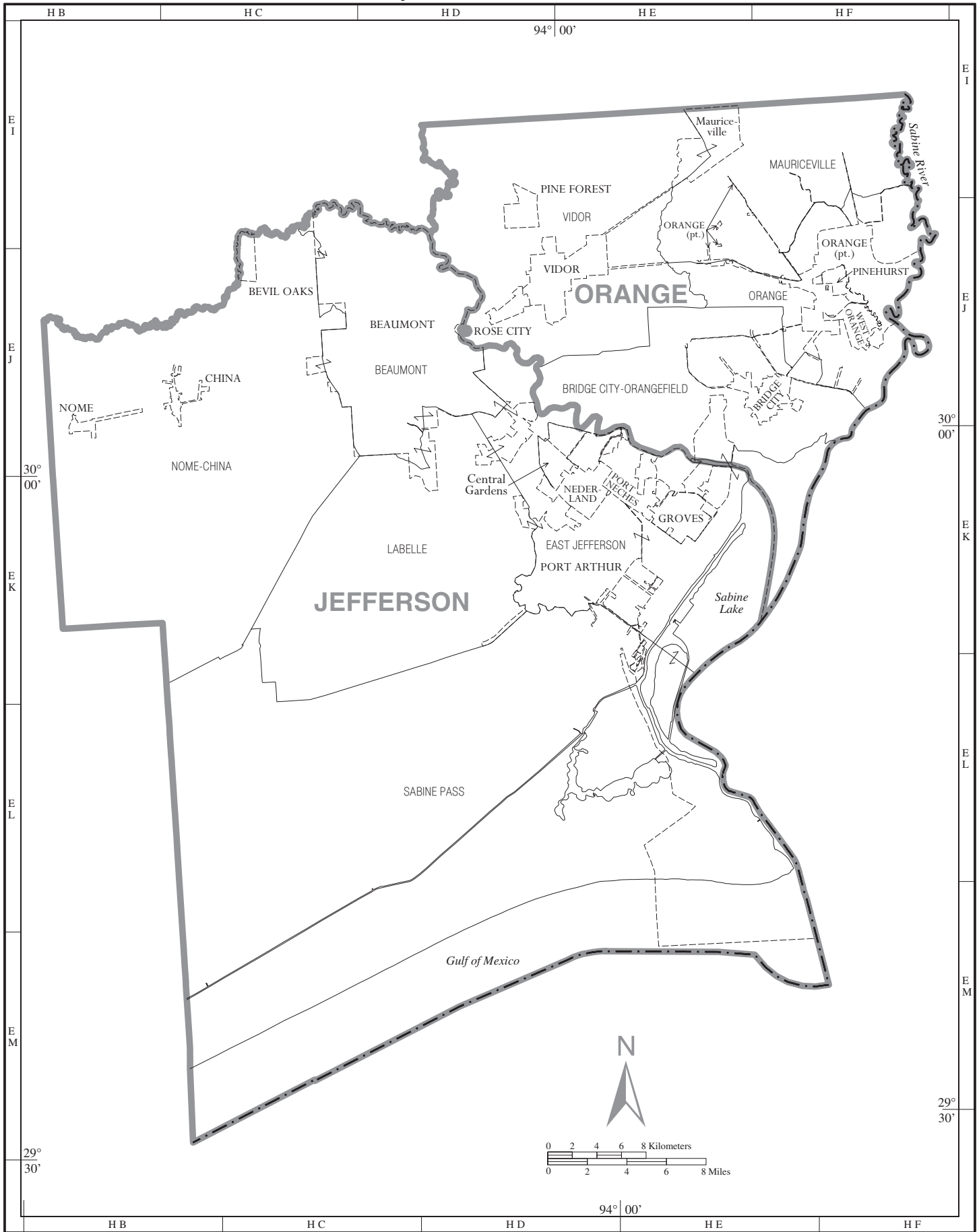
American Indian Areas, Counties, County Subdivisions, and Places - Inset C



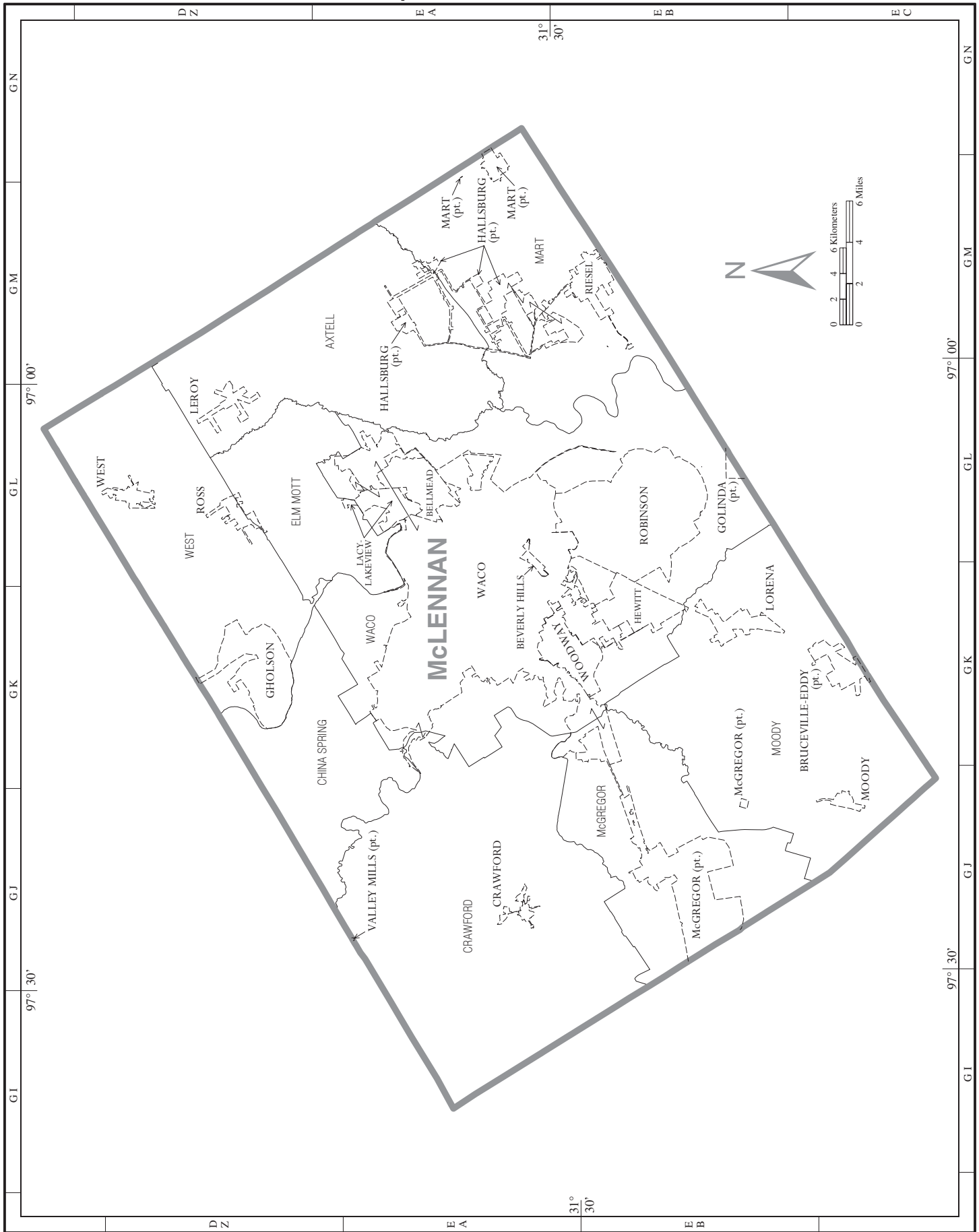
American Indian Areas, Counties, County Subdivisions, and Places - Inset E



American Indian Areas, Counties, County Subdivisions, and Places – Inset F



American Indian Areas, Counties, County Subdivisions, and Places - Inset G



American Indian Areas, Counties, County Subdivisions, and Places – Inset H

