

POLIDATA ® REGION MAPS

County-Based Regions
and Markets for

IOWA

99 Counties and Portions of

8 MSAs (Metropolitan Statistical Areas from OMB for 1999)

4 GMRs (Metro Groups from Polidata and Gary Maloney for 1999)

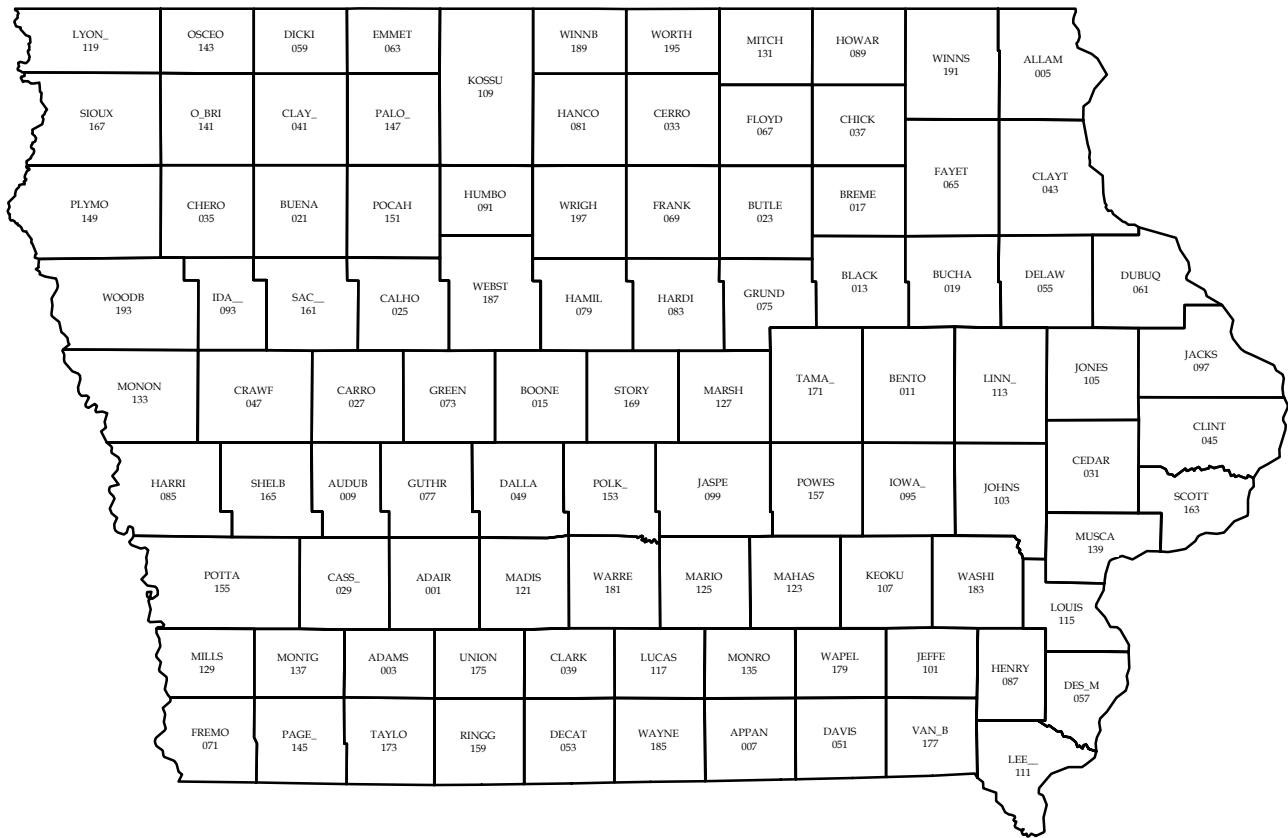
10 DMAs (Designated Markets Areas from Nielsen for 2000)

10 ISRs (Internal State Regions from Polidata for 1996)

IOWA, 99 Counties

Polidata County Abbreviations and County FIPS Codes

State FIPS Code is 19

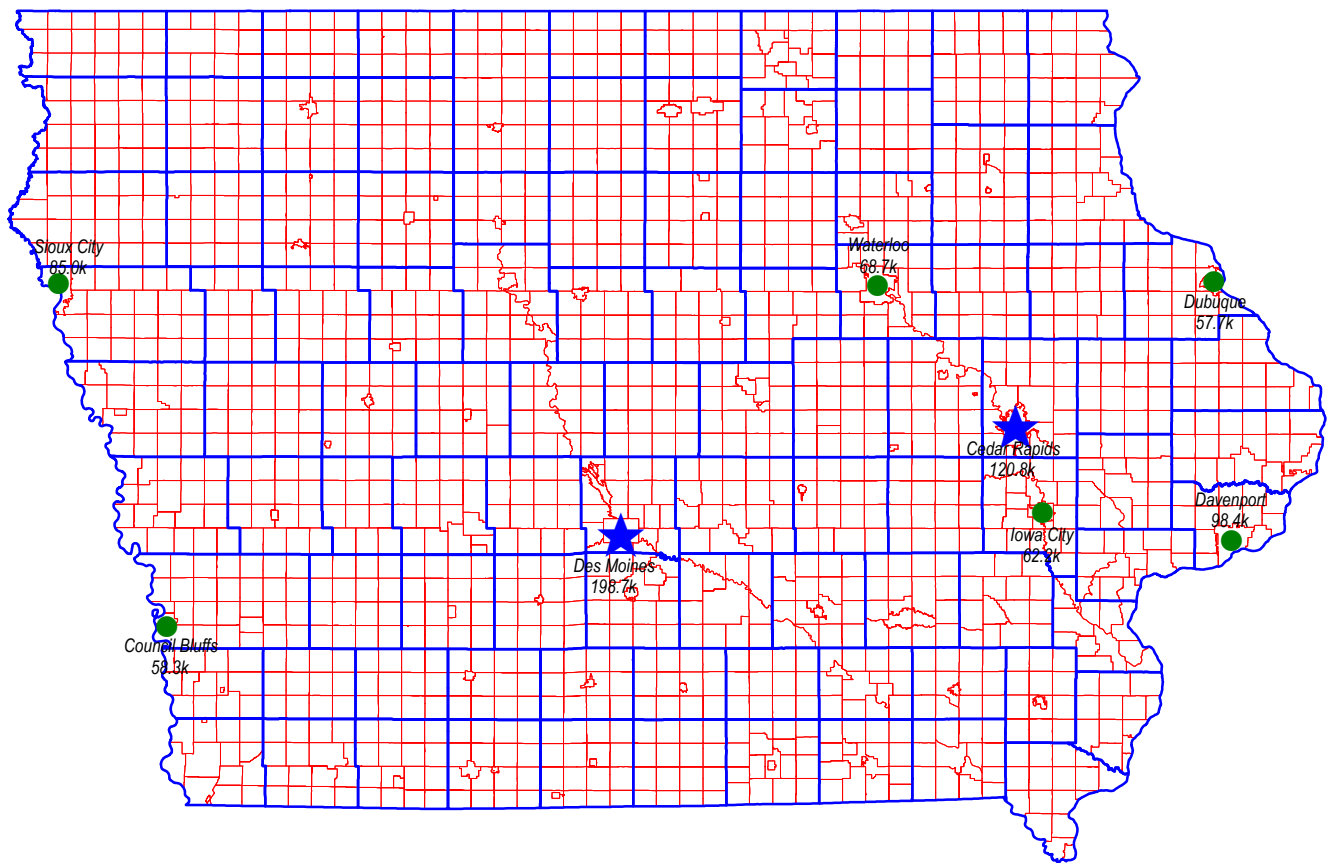


Counties are the primary political subdivisions of states. Equivalents include Parishes, Boroughs and Independent Cities.



IOWA, Selected Places

2000 Census of Population and Housing, County Subdivisions



Labels for some places may be missing to assist in the clarity of the map.

Population Size

-  over 1,000,000 (0)
-  over 100,000 (2)
-  over 50,000 (6)



County Code Listing IOWA, 99 Counties

County or Equivalent	Cy Seq	Population Centers	County Seat	1990 Tot. Pop.	2000 Tot. Pop.	FIPS Code	Polidata CyAbb
ADAIR	1	Greenfield	Greenfield	8,409	8,243	1	ADAIR
ADAMS	2	Quincy	Corning	4,866	4,482	3	ADAMS
ALLAMAKEE	3	Makee	Waukon	13,855	14,675	5	ALLAM
APPANOOSE	4	Centerville	Centerville	13,743	13,721	7	APPAN
AUDUBON	5	Leroy	Audubon	7,334	6,830	9	AUDUB
BENTON	6	Vinton	Vinton	22,429	25,308	11	BENTO
BLACK HAWK	7	Waterloo	Waterloo	123,798	128,012	13	BLACK
BOONE	8	Des Moines	Boone	25,186	26,224	15	BOONE
BREMER	9	Waverly	Waverly	22,813	23,325	17	BREME
BUCHANAN	10	Independence	Independence	20,844	21,093	19	BUCHA
BUENA VISTA	11	Storm Lake	Storm Lake	19,965	20,411	21	BUENA
BUTLER	12	Albion	Allison	15,731	15,305	23	BUTLE
CALHOUN	13	Lincoln	Rockwell City	11,508	11,115	25	CALHO
CARROLL	14	Carroll	Carroll	21,423	21,421	27	CARRO
CASS	15	Grove	Atlantic	15,128	14,684	29	CASS_
CEDAR	16	Center	Tipton	17,444	18,187	31	CEDAR
CERRO GORDO	17	Mason City	Mason City	46,733	46,447	33	CERRO
CHEROKEE	18	Cherokee	Cherokee	14,098	13,035	35	CHERO
CHICKASAW	19	New Hampton	New Hampton	13,295	13,095	37	CHICK
CLARKE	20	Osceola	Osceola	8,287	9,133	39	CLARK
CLAY	21	Spencer	Spencer	17,585	17,372	41	CLAY_
CLAYTON	22	Jefferson	Elkader	19,054	18,678	43	CLAYT
CLINTON	23	Clinton	Clinton	51,040	50,149	45	CLINT
CRAWFORD	24	Denison	Denison	16,775	16,942	47	CRAWF
DALLAS	25	Spring Valley	Adel	29,755	40,750	49	DALLA
DAVIS	26	Bloomfield	Bloomfield	8,312	8,541	51	DAVIS
DECATUR	27	Lamoni	Leon	8,338	8,689	53	DECAT
DELAWARE	28	Delaware	Manchester	18,035	18,404	55	DELAW
DES MOINES	29	Burlington	Burlington	42,614	42,351	57	DES_M
DICKINSON	30	Center Grove	Spirit Lake	14,909	16,424	59	DICKI
DUBUQUE	31	Dubuque	Dubuque	86,403	89,143	61	DUBUQ
EMMET	32	Estherville	Estherville	11,569	11,027	63	EMMET
FAYETTE	33	Jefferson	West Union	21,843	22,008	65	FAYET
FLOYD	34	Charles City	Charles City	17,058	16,900	67	FLOYD
FRANKLIN	35	Hampton	Hampton	11,364	10,704	69	FRANK
FREMONT	36	Sidney	Sidney	8,226	8,010	71	FREMO
GREENE	37	Jefferson	Jefferson	10,045	10,366	73	GREEN
GRUNDY	38	Palermo	Grundy Center	12,029	12,369	75	GRUND
GUTHRIE	39	Cass	Guthrie Center	10,935	11,353	77	GUTHR
HAMILTON	40	Webster City	Webster City	16,071	16,438	79	HAMIL

POLIDATA (R) Demographic and Political Guides. All Rights Reserved. Copyright (c) 2002. www.polidata.us

1. County Equivalents include Independent Cities in MD, MO, NV and VA; Boroughs or Census Areas in AK; Parishes in LA; DC treated as State and County.

2. Counties are the primary legal subdivisions of a state. In the New England states they perform few, if any, governmental functions.

3. In some states (CT, RI) they are recognized as historic geographic areas for statistical purposes only.

4. The FIPS Code is the Federal Information Processing Standards code; 3 digit county code unique within the state, 2 digit state code unique within the nation.

5. The Polidata CyAbb is an abbreviation used primarily on our maps. The Cy Seq is a sequential count of county units within the state. Asterisk indicates a break in sequence.

County or Equivalent	Cy Seq	Population Centers	County Seat	1990 Tot. Pop.	2000 Tot. Pop.	FIPS Code	Polidata CyAbb
HANCOCK	41	Concord	Garner	12,638	12,100	81	HANCO
HARDIN	42	Hardin	Eldora	19,094	18,812	83	HARDI
HARRISON	43	St. Johns	Logan	14,730	15,666	85	HARRI
HENRY	44	Mount Pleasant	Mt Pleasant	19,226	20,336	87	HENRY
HOWARD	45	Vernon Springs	Cresco	9,809	9,932	89	HOWAR
HUMBOLDT	46	Humboldt	Dakota City	10,756	10,381	91	HUMBO
IDA	47	Corwin	Ida Grove	8,365	7,837	93	IDA__
IOWA	48	Troy	Marengo	14,630	15,671	95	IOWA_
JACKSON	49	Maquoketa	Maquoketa	19,950	20,296	97	JACKS
JASPER	50	Newton	Newton	34,795	37,213	99	JASPE
JEFFERSON	51	Fairfield	Fairfield	16,310	16,181	101	JEFFE
JOHNSON	52	Iowa City	Iowa City	96,119	111,006	103	JOHNS
JONES	53	Fairview	Anamosa	19,444	20,221	105	JONES
KEOKUK	54	Sigourney	Sigourney	11,624	11,400	107	KEOKU
KOSSUTH	55	Algona	Algona	18,591	17,163	109	KOSSU
LEE	56	Keokuk	Ft Madison	38,687	38,052	111	LEE__
LINN	57	Cedar Rapids	Cedar Rapids	168,767	191,701	113	LINN_
LOUISA	58	Wapello	Wapello	11,592	12,183	115	LOUIS
LUCAS	59	Chariton	Chariton	9,070	9,422	117	LUCAS
LYON	60	Rock	Rock Rapids	11,952	11,763	119	LYON_
MADISON	61	Winterset	Winterset	12,483	14,019	121	MADIS
MAHASKA	62	Oskaloosa	Oskaloosa	21,532	22,335	123	MAHAS
MARION	63	Lake Prairie	Knoxville	30,001	32,052	125	MARIO
MARSHALL	64	Marshalltown	Marshalltown	38,276	39,311	127	MARSH
MILLS	65	Glenwood	Glenwood	13,202	14,547	129	MILLS
MITCHELL	66	Osage	Osage	10,928	10,874	131	MITCH
MONONA	67	Onawa	Onawa	10,034	10,020	133	MONON
MONROE	68	Troy	Albia	8,114	8,016	135	MONRO
MONTGOMERY	69	Red Oak	Red Oak	12,076	11,771	137	MONTG
MUSCATINE	70	Muscatine	Muscatine	39,907	41,722	139	MUSCA
O BRIEN	71	Floyd	Primghar	15,444	15,102	141	O_BRI
OSCEOLA	72	Holman	Sibley	7,267	7,003	143	OSCEO
PAGE	73	Grant	Calrinda	16,870	16,976	145	PAGE_
PALO ALTO	74	Emmetsburg	Emmetsburg	10,669	10,147	147	PALO_
PLYMOUTH	75	America	Le Mars	23,388	24,849	149	PLYMO
POCAHONTAS	76	Center	Pocahontas	9,525	8,662	151	POCAH
POLK	77	Des Moines	Des Moines	327,140	374,601	153	POLK_
POTTAWATTAMIE	78	Council Bluffs	Council Bluffs	82,628	87,704	155	POTTA
POWESHIEK	79	Grinnell	Montezuma	19,033	18,815	157	POWES
RINGGOLD	80	Mount Ayr	Mt Ayr	5,420	5,469	159	RINGG
SAC	81	Jackson	Sac City	12,324	11,529	161	SAC__
SCOTT	82	Davenport City	Davenport	150,973	158,668	163	SCOTT
SHELBY	83	Harlan	Harlan	13,230	13,173	165	SHELB
SIOUX	84	Holland	Orange City	29,903	31,589	167	SIOUX
STORY	85	Ames	Nevada	74,252	79,981	169	STORY

POLIDATA (R) Demographic and Political Guides. All Rights Reserved. Copyright (c) 2002. www.polidata.us

1. County Equivalents include Independent Cities in MD, MO, NV and VA; Boroughs or Census Areas in AK; Parishes in LA; DC treated as State and County.
2. Counties are the primary legal subdivisions of a state. In the New England states they perform few, if any, governmental functions.
3. In some states (CT, RI) they are recognized as historic geographic areas for statistical purposes only.
4. The FIPS Code is the Federal Information Processing Standards code; 3 digit county code unique within the state, 2 digit state code unique within the nation.
5. The Polidata CyAbb is an abbreviation used primarily on our maps. The Cy Seq is a sequential count of county units within the state. Asterisk indicates a break in sequence.

County or Equivalent	Cy Seq	Population Centers	County Seat	1990 Tot. Pop.	2000 Tot. Pop.	FIPS Code	Polidata CyAbb
TAMA	86	Toledo	Toledo	17,419	18,103	171	TAMA_
TAYLOR	87	Bedford	Bedford	7,114	6,958	173	TAYLO
UNION	88	Creston	Creston	12,750	12,309	175	UNION
VAN BUREN	89	Van Buren	Keosauqua	7,676	7,809	177	VAN_B
WAPELLO	90	Center	Ottumwa	35,696	36,051	179	WAPEL
WARREN	91	Indianola	Indianola	36,033	40,671	181	WARRE
WASHINGTON	92	Washington	Washington	19,612	20,670	183	WASHI
WAYNE	93	Corydon	Corydon	7,067	6,730	185	WAYNE
WEBSTER	94		Fort Dodge	40,342	40,235	187	WEBST
WINNEBAGO	95	Forest	Forest City	12,122	11,723	189	WINNB
WINNESHIEK	96	Decorah	Decorah	20,847	21,310	191	WINNS
WOODBURY	97		Sioux City	98,276	103,877	193	WOODB
WORTH	98	Grove	Northwood	7,991	7,909	195	WORTH
WRIGHT	99	Eagle Grove	Clarion	14,269	14,334	197	WRIGH
IOWA		Des Moines	Des Moines	2,776,831	2,926,324	19	STATE

PAGE INTENTIONALLY BLANK

Population by Areas/Markets

IOWA

Seq	2000 Est. Pop.	Net % 90-00	Area/Market	% of State	% of Market
	2,926,324	5.4	IOWA		

MSAs-Metropolitan Statistical Areas (OMB, 1999)

	1	191,701	13.6	Cedar Rapids, IA MSA	6.6	100.0
	2	158,668	5.1	Davenport - Moline - Rock Island, IA - IL MSA	5.4	44.2
	3	456,022	16.1	Des Moines, IA MSA	15.6	100.0
	4	89,143	3.2	Dubuque, IA MSA	3.0	100.0
IA	5	111,006	15.5	Iowa City, IA MSA	3.8	100.0
	6	87,704	6.1	Omaha, NE - IA MSA	3.0	12.2
	7	103,877	5.7	Sioux City, IA - NE MSA	3.5	83.7
	8	128,012	3.4	Waterloo - Cedar Falls, IA MSA	4.4	100.0
	9	1,600,191	1.5	Not Assigned to Metro Area (NAM)	54.7	100.0

GMRs-Metro Groups (Polidata/Maloney, 1999)

	1	456,022	16.1	Des Moines Metro	15.6	100.0
	2	678,530	8.4	Eastern Metro	23.2	100.0
	3	191,581	5.9	Western Metro	6.5	100.0
	4	1,600,191	1.5	Non Metro	54.7	100.0

DMAs-Designated Market Areas (Nielsen, 2000)

	1	115,885	-1.2	Rochester - Mason City - Austin, MN - IA DMA	4.0	33.1
	2	282,192	2.6	Sioux City, IA - NE - SD DMA	9.6	69.3
	3	68,582	0.9	Ottumwa - Kirksville, IA - MO DMA	2.3	54.5
	4	829,684	6.9	Cedar Rapids - Waterloo&Dubuque, IA - WI DMA	28.4	100.0
	5	203,955	3.2	Omaha, NE - IA - MO DMA	7.0	20.3
	6	1,012,476	7.9	Des Moines - Ames, IA - MO DMA	34.6	99.6
	7	345,705	3.1	Davenport - Rock Island - Moline, IA - IL DMA	11.8	44.3
	8	38,052	-1.6	Quincy - Hannibal - Keokuk, MO - IL - IA DMA	1.3	13.1
	9	18,766	-2.4	Sioux Falls (Mitchell), SD - IA - MN - NE DMA	0.6	3.0
	10	11,027	-4.7	Mankato, MN - IA DMA	0.4	8.6

ISRs-Internal State Regions (Polidata, 1996)

	1	389,521	0.8	Northwest	13.3	100.0
	2	216,402	2.7	West Central	7.4	100.0
	3	80,522	0.0	Southwest	2.8	100.0
	4	138,467	-1.3	North Central	4.7	100.0
	5	634,998	12.2	Central	21.7	100.0
	6	220,780	5.0	South Central	7.5	100.0
	7	345,980	1.8	Northeast	11.8	100.0
	8	423,816	11.9	East Central	14.5	100.0

POLIDATA (R) Demographic and Political Guides. All Rights Reserved. Copyright (c) 2002. www.polidata.us

1. Areas/Markets are county-based regions comprised of whole counties or equivalents. This includes Parishes (LA), Independent Cities (MD,MO,NV,VA) Boroughs (AK), and Census Areas (AK).
 2. Metropolitan Statistical Areas (MSAs) reflect federal statistical areas. Some counties are not assigned. MSAs are contiguous yet may cross state borders. NECMAs are used in New England.
 3. Designated Market Areas (DMAs) reflect television media markets. All counties are assigned to one DMA (a few counties are actually split). DMAs may be noncontiguous and may cross state borders.
 4. Internal State Regions (ISRs) reflect geographic regions based largely upon travel regions. All counties are assigned. ISRs are contiguous and internal to state borders.
 5. Metro Groups (GMRs) reflect the size and nature of metropolitan counties. They are based upon work done by Dr. Gary Maloney in 1997 and updated/modified/expanded by Polidata.
 6. Codes are assigned by either OMB, Nielsen or Polidata to be unique within the nation. Counties unassigned to a metro area are grouped together for consistency purposes.

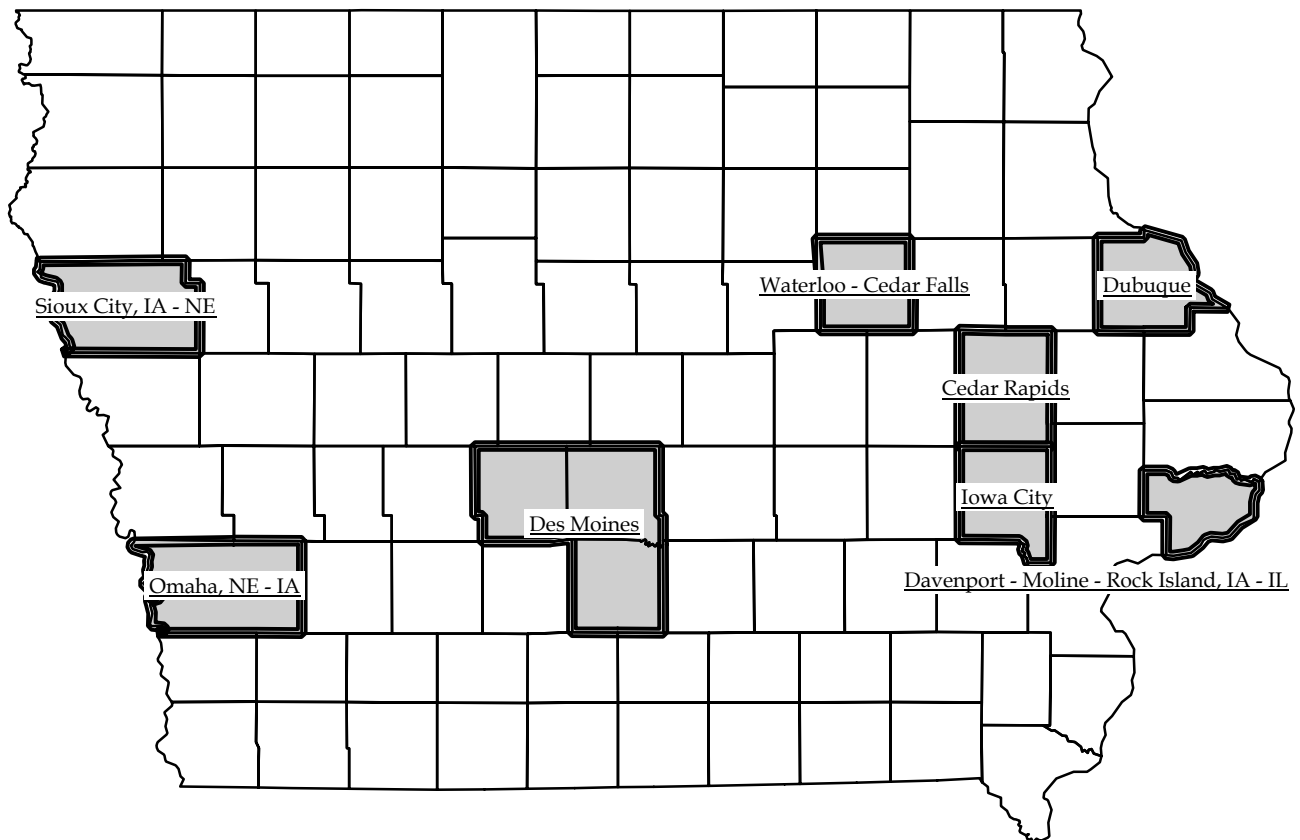
Seq	2000 Est. Pop.	Net % 90-00	Area/Market	% of State	% of Market
9	318,256	3.2	East	10.9	100.0
10	157,582	1.2	Southeast	5.4	100.0



IA

Metropolitan Statistical Areas, MSAs

Groups of Counties assigned by OMB (1999)

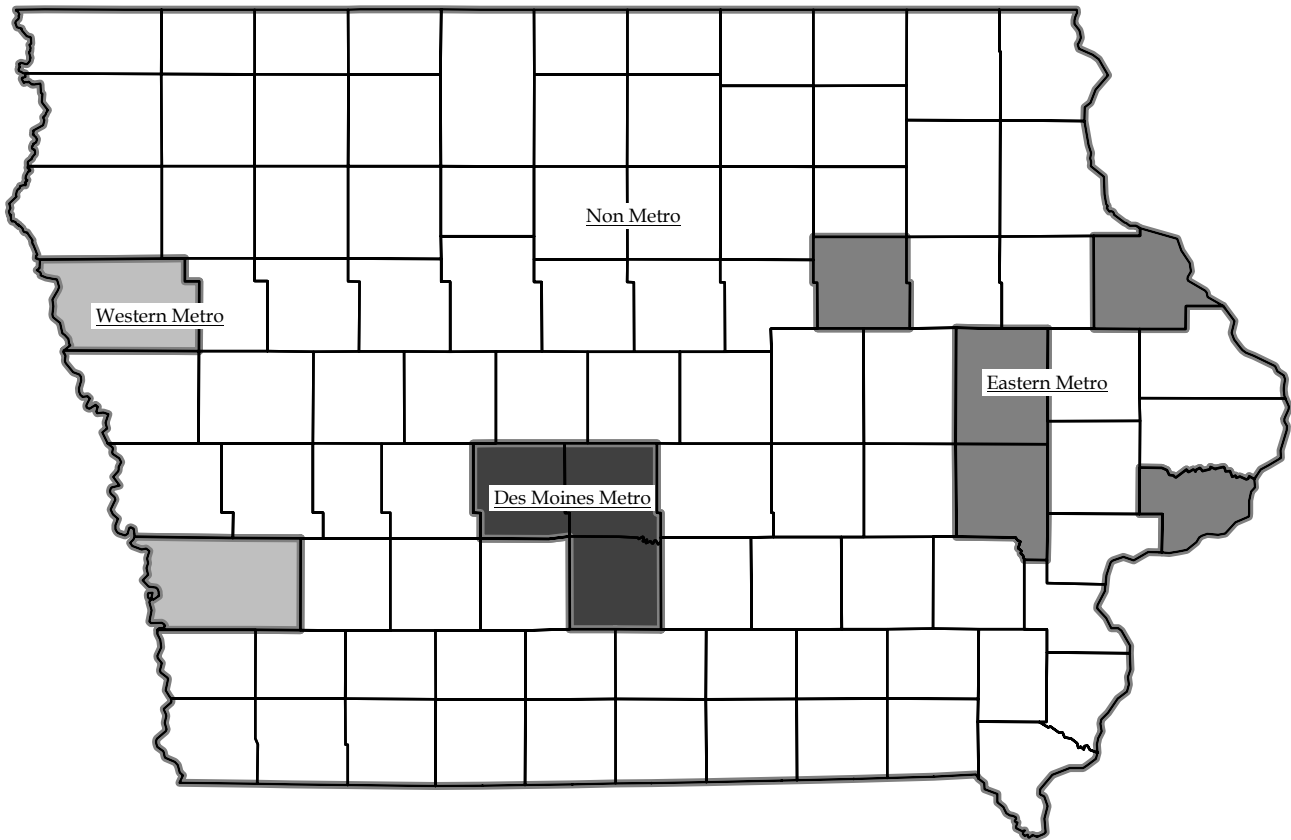


MSAs reflect federal statistical regions. Some counties are not assigned. MSAs are contiguous yet may cross state boundaries.







Metro Groups, GMRs

Groups of Counties assigned by Polidata and Dr. Gary Maloney (1999)



Metro Group

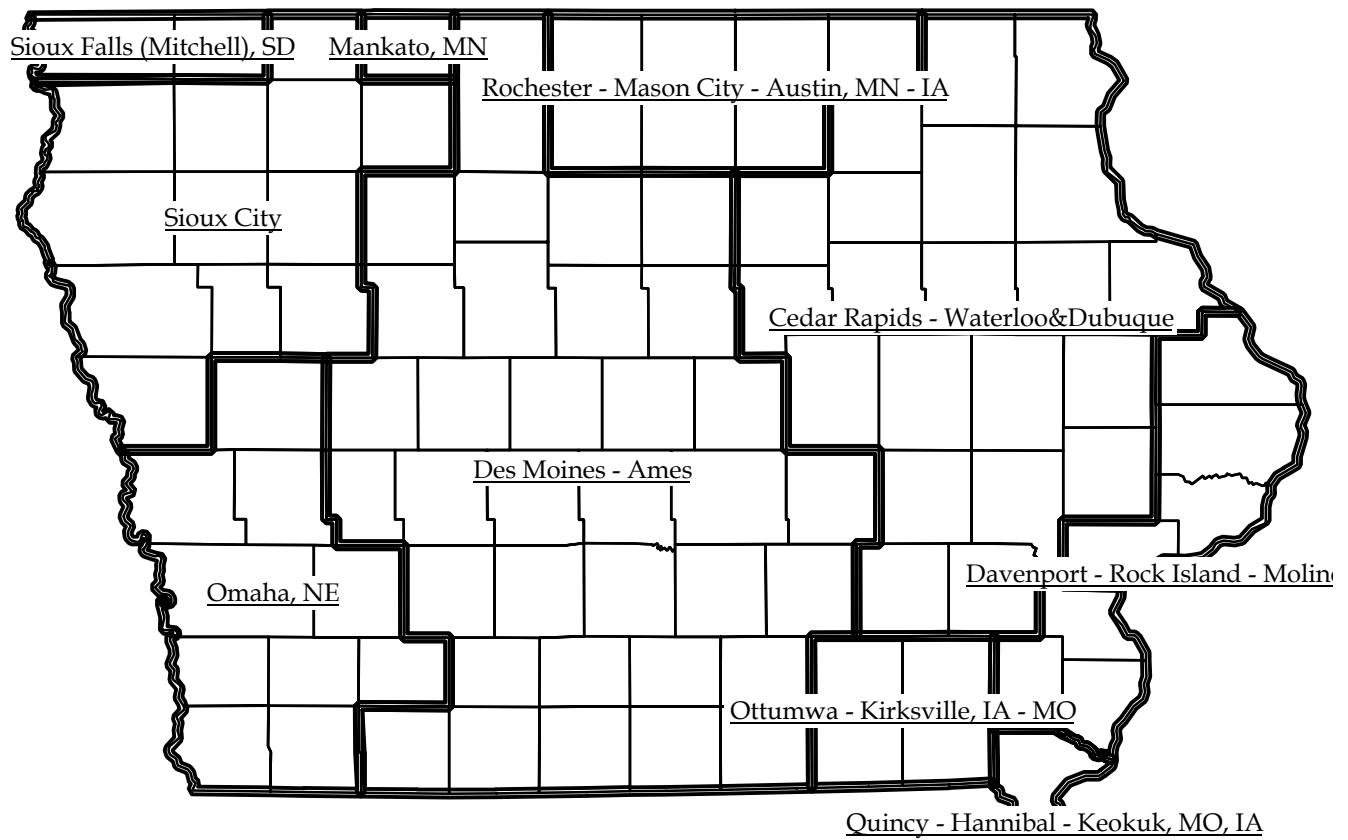
-  Des Moines Metro
-  Eastern Metro
-  Western Metro
-  Non Metro

GMRs reflect the size and nature of metropolitan counties. Shaded counties are Metropolitan.



Designated Market Areas, DMAs

Groups of Counties assigned by Nielsen Media Research (2000)

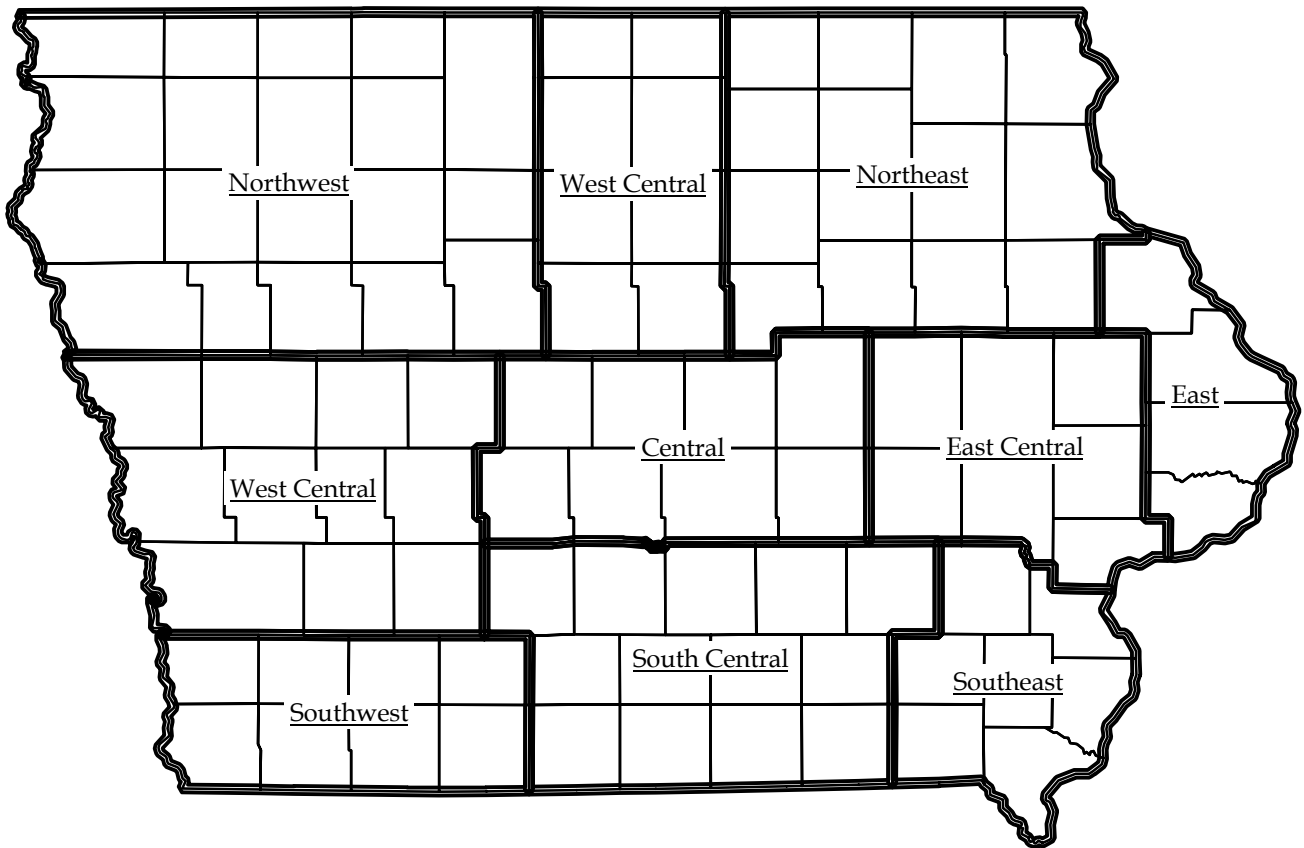


DMAs reflect television media markets. Every county is assigned (very few are split). DMAs may be noncontiguous and cross state borders.



Internal State Regions, ISRs

Groups of Counties assigned by Polidata (1996)



ISRs reflect geographic regions based largely upon travel regions. Every county is assigned and regions are internal to state borders.



County County-Based Area/Market Assignments

IOWA

ADAIR	West Central ISR; Des Moines - Ames, IA - MO DMA; Not Assigned to Metro Area (NAM); Non Metro GMR.
ADAMS	Southwest ISR; Omaha, NE - IA - MO DMA; Not Assigned to Metro Area (NAM); Non Metro GMR.
ALLAMAKEE	Northeast ISR; Cedar Rapids - Waterloo&Dubuque, IA - WI DMA; Not Assigned to Metro Area (NAM); Non Metro GMR.
APPANOOSE	South Central ISR; Des Moines - Ames, IA - MO DMA; Not Assigned to Metro Area (NAM); Non Metro GMR.
AUDUBON	West Central ISR; Des Moines - Ames, IA - MO DMA; Not Assigned to Metro Area (NAM); Non Metro GMR.
BENTON	East Central ISR; Cedar Rapids - Waterloo&Dubuque, IA - WI DMA; Not Assigned to Metro Area (NAM); Non Metro GMR.
BLACK HAWK	Northeast ISR; Cedar Rapids - Waterloo&Dubuque, IA - WI DMA; Waterloo - Cedar Falls, IA MSA; Eastern Metro GMR.
BOONE	Central ISR; Des Moines - Ames, IA - MO DMA; Not Assigned to Metro Area (NAM); Non Metro GMR.
BREMER	Northeast ISR; Cedar Rapids - Waterloo&Dubuque, IA - WI DMA; Not Assigned to Metro Area (NAM); Non Metro GMR.
BUCHANAN	Northeast ISR; Cedar Rapids - Waterloo&Dubuque, IA - WI DMA; Not Assigned to Metro Area (NAM); Non Metro GMR.
BUENA VISTA	Northwest ISR; Sioux City, IA - NE - SD DMA; Not Assigned to Metro Area (NAM); Non Metro GMR.
BUTLER	Northeast ISR; Cedar Rapids - Waterloo&Dubuque, IA - WI DMA; Not Assigned to Metro Area (NAM); Non Metro GMR.
CALHOUN	Northwest ISR; Des Moines - Ames, IA - MO DMA; Not Assigned to Metro Area (NAM); Non Metro GMR.
CARROLL	West Central ISR; Des Moines - Ames, IA - MO DMA; Not Assigned to Metro Area (NAM); Non Metro GMR.
CASS	West Central ISR; Omaha, NE - IA - MO DMA; Not Assigned to Metro Area (NAM); Non Metro GMR.
CEDAR	East Central ISR; Cedar Rapids - Waterloo&Dubuque, IA - WI DMA; Not Assigned to Metro Area (NAM); Non Metro GMR.
CERRO GORDO	North Central ISR; Rochester - Mason City - Austin, MN - IA DMA; Not Assigned to Metro Area (NAM); Non Metro GMR.
CHEROKEE	Northwest ISR; Sioux City, IA - NE - SD DMA; Not Assigned to Metro Area (NAM); Non Metro GMR.
CHICKASAW	Northeast ISR; Cedar Rapids - Waterloo&Dubuque, IA - WI DMA; Not Assigned to Metro Area (NAM); Non Metro GMR.
CLARKE	South Central ISR; Des Moines - Ames, IA - MO DMA; Not Assigned to Metro Area (NAM); Non Metro GMR.
CLAY	Northwest ISR; Sioux City, IA - NE - SD DMA; Not Assigned to Metro Area (NAM); Non Metro GMR.
CLAYTON	Northeast ISR; Cedar Rapids - Waterloo&Dubuque, IA - WI DMA; Not Assigned to Metro Area (NAM); Non Metro GMR.
CLINTON	East ISR; Davenport - Rock Island - Moline, IA - IL DMA; Not Assigned to Metro Area (NAM); Non Metro GMR.
CRAWFORD	West Central ISR; Omaha, NE - IA - MO DMA; Not Assigned to Metro Area (NAM); Non Metro GMR.
DALLAS	Central ISR; Des Moines - Ames, IA - MO DMA; Des Moines, IA MSA; Des Moines Metro GMR.
DAVIS	South Central ISR; Ottumwa - Kirksville, IA - MO DMA; Not Assigned to Metro Area (NAM); Non Metro GMR.
DECATUR	South Central ISR; Des Moines - Ames, IA - MO DMA; Not Assigned to Metro Area (NAM); Non Metro GMR.
DELAWARE	Northeast ISR; Cedar Rapids - Waterloo&Dubuque, IA - WI DMA; Not Assigned to Metro Area (NAM); Non Metro GMR.
DES MOINES	Southeast ISR; Davenport - Rock Island - Moline, IA - IL DMA; Not Assigned to Metro Area (NAM); Non Metro GMR.
DICKINSON	Northwest ISR; Sioux City, IA - NE - SD DMA; Not Assigned to Metro Area (NAM); Non Metro GMR.
DUBUQUE	East ISR; Cedar Rapids - Waterloo&Dubuque, IA - WI DMA; Dubuque, IA MSA; Eastern Metro GMR.
EMMET	Northwest ISR; Mankato, MN - IA DMA; Not Assigned to Metro Area (NAM); Non Metro GMR.
FAYETTE	Northeast ISR; Cedar Rapids - Waterloo&Dubuque, IA - WI DMA; Not Assigned to Metro Area (NAM); Non Metro GMR.
FLOYD	Northeast ISR; Rochester - Mason City - Austin, MN - IA DMA; Not Assigned to Metro Area (NAM); Non Metro GMR.
FRANKLIN	North Central ISR; Des Moines - Ames, IA - MO DMA; Not Assigned to Metro Area (NAM); Non Metro GMR.
FREMONT	Southwest ISR; Omaha, NE - IA - MO DMA; Not Assigned to Metro Area (NAM); Non Metro GMR.
GREENE	West Central ISR; Des Moines - Ames, IA - MO DMA; Not Assigned to Metro Area (NAM); Non Metro GMR.
GRUNDY	Northeast ISR; Cedar Rapids - Waterloo&Dubuque, IA - WI DMA; Not Assigned to Metro Area (NAM); Non Metro GMR.
GUTHRIE	West Central ISR; Des Moines - Ames, IA - MO DMA; Not Assigned to Metro Area (NAM); Non Metro GMR.
HAMILTON	North Central ISR; Des Moines - Ames, IA - MO DMA; Not Assigned to Metro Area (NAM); Non Metro GMR.
HANCOCK	North Central ISR; Rochester - Mason City - Austin, MN - IA DMA; Not Assigned to Metro Area (NAM); Non Metro GMR.
HARDIN	North Central ISR; Des Moines - Ames, IA - MO DMA; Not Assigned to Metro Area (NAM); Non Metro GMR.
HARRISON	West Central ISR; Omaha, NE - IA - MO DMA; Not Assigned to Metro Area (NAM); Non Metro GMR.
HENRY	Southeast ISR; Davenport - Rock Island - Moline, IA - IL DMA; Not Assigned to Metro Area (NAM); Non Metro GMR.
HOWARD	Northeast ISR; Rochester - Mason City - Austin, MN - IA DMA; Not Assigned to Metro Area (NAM); Non Metro GMR.
HUMBOLDT	Northwest ISR; Des Moines - Ames, IA - MO DMA; Not Assigned to Metro Area (NAM); Non Metro GMR.
IDA	Northwest ISR; Sioux City, IA - NE - SD DMA; Not Assigned to Metro Area (NAM); Non Metro GMR.
IOWA	East Central ISR; Cedar Rapids - Waterloo&Dubuque, IA - WI DMA; Not Assigned to Metro Area (NAM); Non Metro GMR.
JACKSON	East ISR; Davenport - Rock Island - Moline, IA - IL DMA; Not Assigned to Metro Area (NAM); Non Metro GMR.
JASPER	Central ISR; Des Moines - Ames, IA - MO DMA; Not Assigned to Metro Area (NAM); Non Metro GMR.
JEFFERSON	Southeast ISR; Ottumwa - Kirksville, IA - MO DMA; Not Assigned to Metro Area (NAM); Non Metro GMR.
JOHNSON	East Central ISR; Cedar Rapids - Waterloo&Dubuque, IA - WI DMA; Iowa City, IA MSA; Eastern Metro GMR.
JONES	East Central ISR; Cedar Rapids - Waterloo&Dubuque, IA - WI DMA; Not Assigned to Metro Area (NAM); Non Metro GMR.
KEOKUK	South Central ISR; Cedar Rapids - Waterloo&Dubuque, IA - WI DMA; Not Assigned to Metro Area (NAM); Non Metro GMR.
KOSSUTH	Northwest ISR; Des Moines - Ames, IA - MO DMA; Not Assigned to Metro Area (NAM); Non Metro GMR.
LEE	Southeast ISR; Quincy - Hannibal - Keokuk, MO - IL - IA DMA; Not Assigned to Metro Area (NAM); Non Metro GMR.

POLIDATA (R) Demographic and Political Guides. All Rights Reserved. Copyright (c) 2002. www.polidata.us

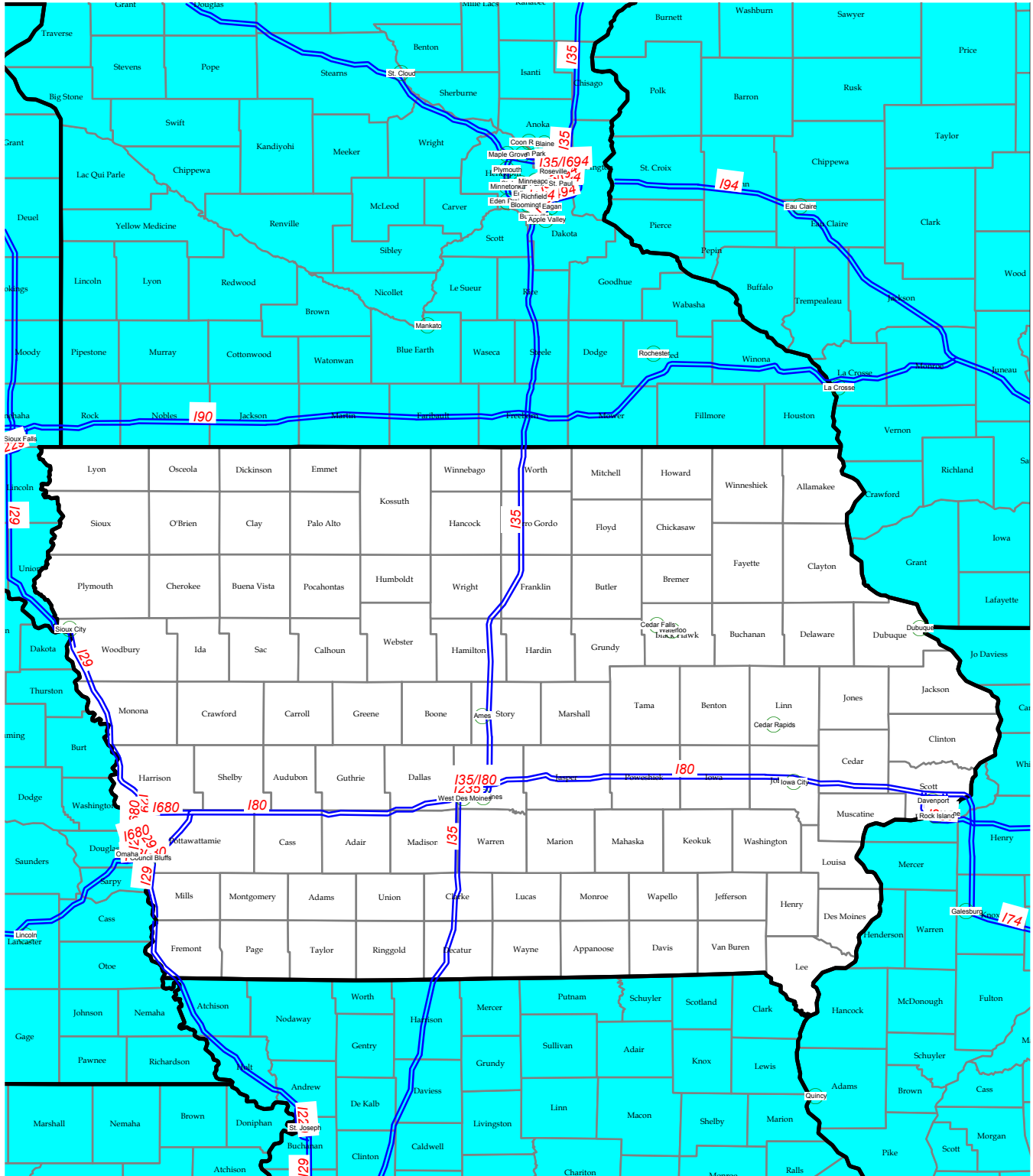
1. Areas/Markets are county-based regions comprised of whole counties or equivalents. This includes Parishes, Independent Cities, Boroughs, and Census Areas.
2. Metropolitan Statistical Areas (MSAs) reflect federal statistical regions. Some counties are not assigned. MSAs are contiguous yet may cross state borders. NECMAs are used in New England.
3. Designated Market Areas (DMAs) reflect television media markets. All counties are assigned. A few counties are actually split. DMAs may be noncontiguous and may cross state borders.
4. Internal State Regions (ISRs) reflect geographic regions based largely upon travel regions. All counties are assigned. ISRs are contiguous and internal to state borders.
5. Metro Groups (GMRs) reflect the size and nature of metropolitan counties. They are based upon work done by Dr. Gary Maloney in 1997 and updated/modified/expanded by Polidata.
6. Codes are assigned by either OMB, Nielsen or Polidata to be unique within the nation. Counties unassigned to a metro area are grouped together for consistency purposes.

County	County-Based Area/Market Assignments
LINN	East Central ISR; Cedar Rapids - Waterloo&Dubuque, IA - WI DMA; Cedar Rapids, IA MSA; Eastern Metro GMR.
LOUISA	Southeast ISR; Davenport - Rock Island - Moline, IA - IL DMA; Not Assigned to Metro Area (NAM); Non Metro GMR.
LUCAS	South Central ISR; Des Moines - Ames, IA - MO DMA; Not Assigned to Metro Area (NAM); Non Metro GMR.
LYON	Northwest ISR; Sioux Falls (Mitchell), SD - IA - MN - NE DMA; Not Assigned to Metro Area (NAM); Non Metro GMR.
MADISON	South Central ISR; Des Moines - Ames, IA - MO DMA; Not Assigned to Metro Area (NAM); Non Metro GMR.
MAHASKA	South Central ISR; Des Moines - Ames, IA - MO DMA; Not Assigned to Metro Area (NAM); Non Metro GMR.
MARION	South Central ISR; Des Moines - Ames, IA - MO DMA; Not Assigned to Metro Area (NAM); Non Metro GMR.
MARSHALL	Central ISR; Des Moines - Ames, IA - MO DMA; Not Assigned to Metro Area (NAM); Non Metro GMR.
MILLS	Southwest ISR; Omaha, NE - IA - MO DMA; Not Assigned to Metro Area (NAM); Non Metro GMR.
MITCHELL	Northeast ISR; Rochester - Mason City - Austin, MN - IA DMA; Not Assigned to Metro Area (NAM); Non Metro GMR.
MONONA	West Central ISR; Sioux City, IA - NE - SD DMA; Not Assigned to Metro Area (NAM); Non Metro GMR.
MONROE	South Central ISR; Des Moines - Ames, IA - MO DMA; Not Assigned to Metro Area (NAM); Non Metro GMR.
MONTGOMERY	Southwest ISR; Omaha, NE - IA - MO DMA; Not Assigned to Metro Area (NAM); Non Metro GMR.
MUSCATINE	East Central ISR; Davenport - Rock Island - Moline, IA - IL DMA; Not Assigned to Metro Area (NAM); Non Metro GMR.
O BRIEN	Northwest ISR; Sioux City, IA - NE - SD DMA; Not Assigned to Metro Area (NAM); Non Metro GMR.
OSCEOLA	Northwest ISR; Sioux Falls (Mitchell), SD - IA - MN - NE DMA; Not Assigned to Metro Area (NAM); Non Metro GMR.
PAGE	Southwest ISR; Omaha, NE - IA - MO DMA; Not Assigned to Metro Area (NAM); Non Metro GMR.
PALO ALTO	Northwest ISR; Sioux City, IA - NE - SD DMA; Not Assigned to Metro Area (NAM); Non Metro GMR.
PLYMOUTH	Northwest ISR; Sioux City, IA - NE - SD DMA; Not Assigned to Metro Area (NAM); Non Metro GMR.
POCAHONTAS	Northwest ISR; Des Moines - Ames, IA - MO DMA; Not Assigned to Metro Area (NAM); Non Metro GMR.
POLK	Central ISR; Des Moines - Ames, IA - MO DMA; Des Moines, IA MSA; Des Moines Metro GMR.
POTTAWATTAMIE	West Central ISR; Omaha, NE - IA - MO DMA; Omaha, NE - IA MSA; Western Metro GMR.
POWESHIEK	Central ISR; Des Moines - Ames, IA - MO DMA; Not Assigned to Metro Area (NAM); Non Metro GMR.
RINGGOLD	Southwest ISR; Des Moines - Ames, IA - MO DMA; Not Assigned to Metro Area (NAM); Non Metro GMR.
SAC	Northwest ISR; Sioux City, IA - NE - SD DMA; Not Assigned to Metro Area (NAM); Non Metro GMR.
SCOTT	East ISR; Davenport - Rock Island - Moline, IA - IL DMA; Davenport - Moline - Rock Island, IA - IL MSA; Eastern Metro GMR.
SHELBY	West Central ISR; Omaha, NE - IA - MO DMA; Not Assigned to Metro Area (NAM); Non Metro GMR.
SIOUX	Northwest ISR; Sioux City, IA - NE - SD DMA; Not Assigned to Metro Area (NAM); Non Metro GMR.
STORY	Central ISR; Des Moines - Ames, IA - MO DMA; Not Assigned to Metro Area (NAM); Non Metro GMR.
TAMA	Central ISR; Cedar Rapids - Waterloo&Dubuque, IA - WI DMA; Not Assigned to Metro Area (NAM); Non Metro GMR.
TAYLOR	Southwest ISR; Des Moines - Ames, IA - MO DMA; Not Assigned to Metro Area (NAM); Non Metro GMR.
UNION	Southwest ISR; Des Moines - Ames, IA - MO DMA; Not Assigned to Metro Area (NAM); Non Metro GMR.
VAN BUREN	Southeast ISR; Ottumwa - Kirksville, IA - MO DMA; Not Assigned to Metro Area (NAM); Non Metro GMR.
WAPELLO	South Central ISR; Ottumwa - Kirksville, IA - MO DMA; Not Assigned to Metro Area (NAM); Non Metro GMR.
WARREN	South Central ISR; Des Moines - Ames, IA - MO DMA; Des Moines, IA MSA; Des Moines Metro GMR.
WASHINGTON	Southeast ISR; Cedar Rapids - Waterloo&Dubuque, IA - WI DMA; Not Assigned to Metro Area (NAM); Non Metro GMR.
WAYNE	South Central ISR; Des Moines - Ames, IA - MO DMA; Not Assigned to Metro Area (NAM); Non Metro GMR.
WEBSTER	Northwest ISR; Des Moines - Ames, IA - MO DMA; Not Assigned to Metro Area (NAM); Non Metro GMR.
WINNEBAGO	North Central ISR; Rochester - Mason City - Austin, MN - IA DMA; Not Assigned to Metro Area (NAM); Non Metro GMR.
WINNESHIEK	Northeast ISR; Cedar Rapids - Waterloo&Dubuque, IA - WI DMA; Not Assigned to Metro Area (NAM); Non Metro GMR.
WOODBURY	Northwest ISR; Sioux City, IA - NE - SD DMA; Sioux City, IA - NE MSA; Western Metro GMR.
WORTH	North Central ISR; Rochester - Mason City - Austin, MN - IA DMA; Not Assigned to Metro Area (NAM); Non Metro GMR.
WRIGHT	North Central ISR; Des Moines - Ames, IA - MO DMA; Not Assigned to Metro Area (NAM); Non Metro GMR.

POLIDATA (R) Demographic and Political Guides. All Rights Reserved. Copyright (c) 2002. www.polidata.us

1. Areas/Markets are county-based regions comprised of whole counties or equivalents. This includes Parishes, Independent Cities, Boroughs, and Census Areas.
2. Metropolitan Statistical Areas (MSAs) reflect federal statistical regions. Some counties are not assigned. MSAs are contiguous yet may cross state borders. NECMAs are used in New England.
3. Designated Market Areas (DMAs) reflect television media markets. All counties are assigned. A few counties are actually split. DMAs may be noncontiguous and may cross state borders.
4. Internal State Regions (ISRs) reflect geographic regions based largely upon travel regions. All counties are assigned. ISRs are contiguous and internal to state borders.
5. Metro Groups (GMRs) reflect the size and nature of metropolitan counties. They are based upon work done by Dr. Gary Maloney in 1997 and updated/modified/expanded by Polidata.
6. Codes are assigned by either OMB, Nielsen or Polidata to be unique within the nation. Counties unassigned to a metro area are grouped together for consistency purposes.

Regional Overview Map



See other maps for census geography



Refer to Gazetteer for profile material