

POLIDATA ® REGION MAPS

County-Based Regions
and Markets for

INDIANA

92 Counties and Portions of

13 MSAs (Metropolitan Statistical Areas from OMB for 1999)

5 GMRs (Metro Groups from Polidata and Gary Maloney for 1999)

10 DMAs (Designated Markets Areas from Nielsen for 2000)

6 ISRs (Internal State Regions from Polidata for 1996)

INDIANA, 92 Counties

Polidata County Abbreviations and County FIPS Codes

State FIPS Code is 18

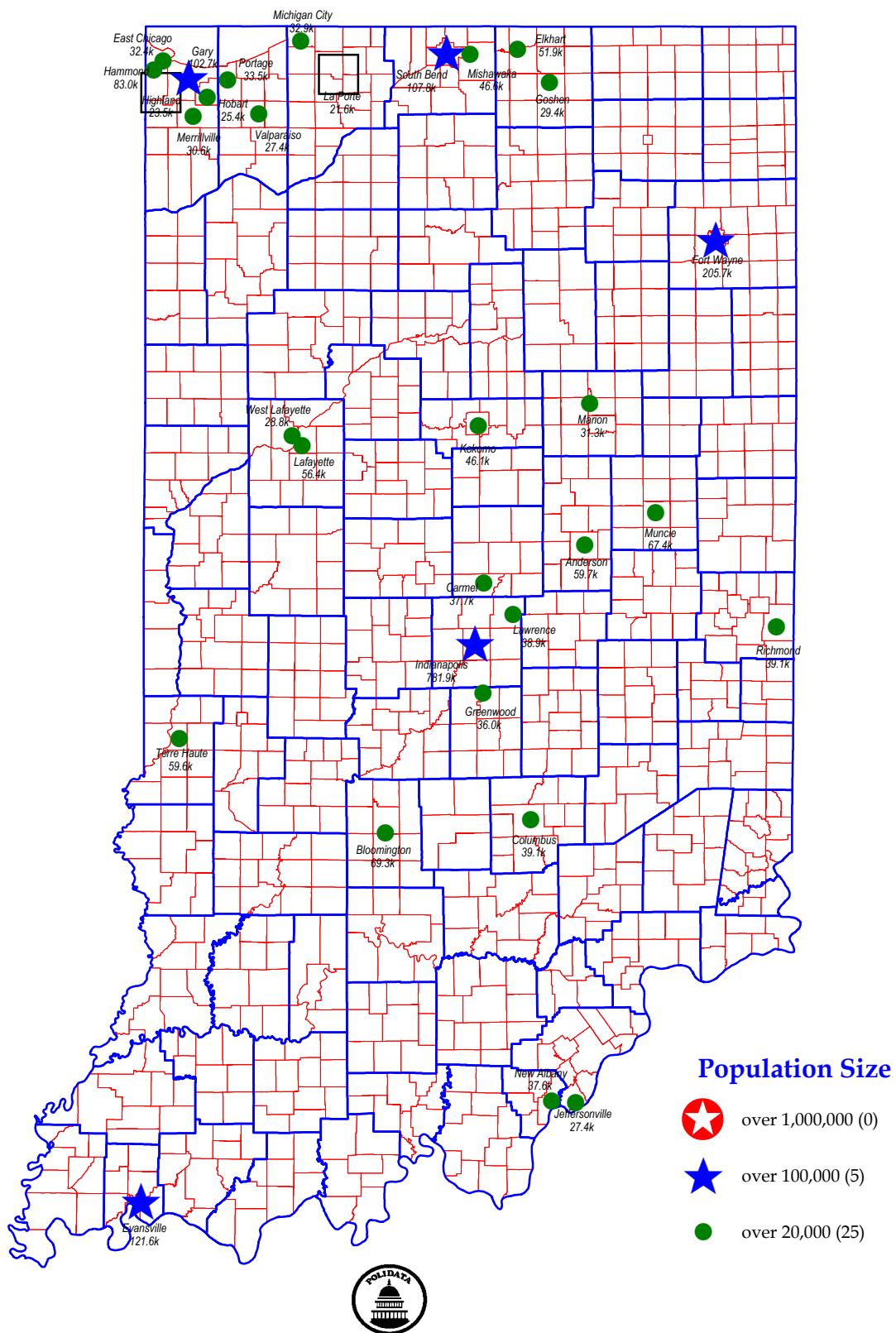


Counties are the primary political subdivisions of states. Equivalents include Parishes, Boroughs and Independent Cities.



INDIANA, Selected Places

2000 Census of Population and Housing, County Subdivisions



County Code Listing

INDIANA, 92 Counties

County or Equivalent	Cy Seq	Population Centers	County Seat	1990 Tot. Pop.	2000 Tot. Pop.	FIPS Code	Polidata CyAbb
ADAMS	1	Washington	Decatur	31,095	33,625	1	ADAMS
ALLEN	2	Fort Wayne	Ft Wayne	300,836	331,849	3	ALLEN
BARTHOLOMEW	3	Columbus	Columbus	63,657	71,435	5	BARTH
BENTON	4	Center	Fowler	9,441	9,421	7	BENTO
BLACKFORD	5	Licking	Hartford City	14,067	14,048	9	BLACK
BOONE	6	Center	Lebanon	38,147	46,107	11	BOONE
BROWN	7	Washington	Nashville	14,080	14,957	13	BROWN
CARROLL	8	Deer Creek	Delphi	18,809	20,165	15	CARRO
CASS	9	Eel	Logansport	38,413	40,930	17	CASS_
CLARK	10	Jeffersonville	Jeffersonville	87,774	96,472	19	CLARK
CLAY	11	Brazil	Brazil	24,705	26,556	21	CLAY_
CLINTON	12	Center	Frankfort	30,974	33,866	23	CLINT
CRAWFORD	13	Liberty	English	9,914	10,743	25	CRAWF
DAVISS	14	Washington	Washington	27,533	29,820	27	DAVIE
DEARBORN	15	Lawrenceburg	Lawrenceburg	38,835	46,109	29	DEARB
DECATUR	16	Washington	Greensburg	23,645	24,555	31	DECAT
DE KALB	17	Union	Auburn	35,324	40,285	33	*DE_KA
DELAWARE	18	Center	Muncie	119,659	118,769	35	DELAW
DUBOIS	19	Bainbridge	Jasper	36,616	39,674	37	DUBOI
ELKHART	20	Concord	Goshen	156,198	182,791	39	ELKHA
FAYETTE	21	Connersville	Connersville	26,015	25,588	41	FAYET
FLOYD	22	New Albany	New Albany	64,404	70,823	43	FLOYD
FOUNTAIN	23	Logan	Covington	17,808	17,954	45	FOUNT
FRANKLIN	24	Brookville	Brookville	19,580	22,151	47	FRANK
FULTON	25	Rochester	Rochester	18,840	20,511	49	FULTO
GIBSON	26	Patoka	Princeton	31,913	32,500	51	GIBSO
GRANT	27	Marion	Marion	74,169	73,403	53	GRANT
GREENE	28	Stockton	Bloomfield	30,410	33,157	55	GREEN
HAMILTON	29	Clay	Noblesville	108,936	182,740	57	HAMIL
HANCOCK	30	Center	Greenfield	45,527	55,391	59	HANCO
HARRISON	31	Harrison	Corydon	29,890	34,325	61	HARRI
HENDRICKS	32	Guilford	Danville	75,717	104,093	63	HENDR
HENRY	33	Henry	New Castle	48,139	48,508	65	HENRY
HOWARD	34	Center	Kokomo	80,827	84,964	67	HOWAR
HUNTINGTON	35	Huntington	Huntington	35,427	38,075	69	HUNTI
JACKSON	36	Jackson	Brownston	37,730	41,335	71	JACKS
JASPER	37	Marion	Rensselaer	24,823	30,043	73	JASPE
JAY	38	Wayne	Portland	21,512	21,806	75	JAY__
JEFFERSON	39	Madison	Madison	29,797	31,705	77	JEFFE
JENNINGS	40	Center	Vernon	23,661	27,554	79	JENNI

POLIDATA (R) Demographic and Political Guides. All Rights Reserved. Copyright (c) 2002. www.polidata.us

1. County Equivalents include Independent Cities in MD, MO, NV and VA; Boroughs or Census Areas in AK; Parishes in LA; DC treated as State and County.

2. Counties are the primary legal subdivisions of a state. In the New England states they perform few, if any, governmental functions.

3. In some states (CT, RI) they are recognized as historic geographic areas for statistical purposes only.

4. The FIPS Code is the Federal Information Processing Standards code; 3 digit county code unique within the state, 2 digit state code unique within the nation.

5. The Polidata CyAbb is an abbreviation used primarily on our maps. The Cy Seq is a sequential count of county units within the state. Asterisk indicates a break in sequence.

County or Equivalent	Cy Seq	Population Centers	County Seat	1990 Tot. Pop.	2000 Tot. Pop.	FIPS Code	Polidata CyAbb
JOHNSON	41	White River	Franklin	88,109	115,209	81	JOHNS
KNOX	42	Vincennes	Vincennes	39,884	39,256	83	KNOX_
KOSCIUSKO	43	Wayne	Warsaw	65,294	74,057	85	KOSCI
LAGRANGE	44	Bloomfield	Lagrange	29,477	34,909	87	LAGRA
LAKE	45	North	Crown Point	475,594	484,564	89	LAKE_
LA PORTE	46	Michigan City	Laporte	107,066	110,106	91	*LA_PO
LAWRENCE	47	Shawswick	Bedford	42,836	45,922	93	LAWRE
MADISON	48	Anderson	Anderson	130,669	133,358	95	MADIS
MARION	49	Indianapolis	Indianapolis	797,159	860,454	97	MARIO
MARSHALL	50	Center	Plymouth	42,182	45,128	99	MARSH
MARTIN	51	Perry	Shoals	10,369	10,369	101	MARTI
MIAMI	52	Peru	Peru	36,897	36,082	103	MIAMI
MONROE	53	Bloomington	Bloomington	108,978	120,563	105	MONRO
MONTGOMERY	54	Union	Crawfordsville	34,436	37,629	107	MONTG
MORGAN	55	Washington	Martinsville	55,920	66,689	109	MORGA
NEWTON	56	Lincoln	Kentland	13,551	14,566	111	NEWTO
NOBLE	57	Wayne	Albion	37,877	46,275	113	NOBLE
OHIO	58	Randolph	Rising Sun	5,315	5,623	115	OHIO_
ORANGE	59	Paoli	Paoli	18,409	19,306	117	ORANG
OWEN	60	Washington	Spencer	17,281	21,786	119	OWEN_
PARKE	61	Adams	Rockville	15,410	17,241	121	PARKE
PERRY	62	Troy	Cannelton	19,107	18,899	123	PERRY
PIKE	63	Washington	Petersburg	12,509	12,837	125	PIKE_
PORTER	64	Portage	Valpariso	128,932	146,798	127	PORTE
POSEY	65	Black	Mt Vernon	25,968	27,061	129	POSEY
PULASKI	66	Monroe	Winamac	12,780	13,755	131	PULAS
PUTNAM	67	Greencastle	Greencastle	30,315	36,019	133	PUTNA
RANDOLPH	68	White River	Winchester	27,148	27,401	135	RANDO
RIPLEY	69	Batesville	Versailles	24,616	26,523	137	RIPLE
RUSH	70	Rushville	Rushville	18,129	18,261	139	RUSH_
ST JOSEPH	71	South Bend	South Bend	247,052	265,559	141	ST_JO
SCOTT	72	Vienna	Scottsburg	20,991	22,960	143	*SCOTT
SHELBY	73	Addison	Shelbyville	40,307	43,445	145	SHELB
SPENCER	74	Ohio	Rockport	19,490	20,391	147	SPENC
STARKE	75	Center	Knox	22,747	23,556	149	STARK
STEUBEN	76	Pleasant	Angola	27,446	33,214	151	STEUB
SULLIVAN	77	Hamilton	Sullivan	18,993	21,751	153	SULLI
SWITZERLAND	78	Jefferson	Vevay	7,738	9,065	155	SWITZ
TIPPECANOE	79	Wabash	Lafayette	130,598	148,955	157	TIPPE
TIPTON	80	Cicero	Tipton	16,119	16,577	159	TIPTO
UNION	81	Center	Liberty	6,976	7,349	161	UNION
VANDERBURGH	82	Evansville	Evansville	165,058	171,922	163	VANDE
VERMILLION	83	Clinton	Newport	16,773	16,788	165	VERMI
VIGO	84	Terre Haute	Terre Haute	106,107	105,848	167	VIGO_
WABASH	85	Noble	Wabash	35,069	34,960	169	WABAS

POLIDATA (R) Demographic and Political Guides. All Rights Reserved. Copyright (c) 2002. www.polidata.us

1. County Equivalents include Independent Cities in MD, MO, NV and VA; Boroughs or Census Areas in AK; Parishes in LA; DC treated as State and County.
2. Counties are the primary legal subdivisions of a state. In the New England states they perform few, if any, governmental functions.
3. In some states (CT, RI) they are recognized as historic geographic areas for statistical purposes only.
4. The FIPS Code is the Federal Information Processing Standards code; 3 digit county code unique within the state, 2 digit state code unique within the nation.
5. The Polidata CyAbb is an abbreviation used primarily on our maps. The Cy Seq is a sequential count of county units within the state. Asterisk indicates a break in sequence.

County or Equivalent	Cy Seq	Population Centers	County Seat	1990 Tot. Pop.	2000 Tot. Pop.	FIPS Code	Polidata CyAbb
WARREN	86	Washington	Williamsport	8,176	8,419	171	WARRE
WARRICK	87	Ohio	Boonville	44,920	52,383	173	WARRI
WASHINGTON	88	Washington	Salem	23,717	27,223	175	WASHI
WAYNE	89	Wayne	Richmond	71,951	71,097	177	WAYNE
WELLS	90	Bluffton	Bluffton	25,948	27,600	179	WELLS
WHITE	91	Union	Monticello	23,265	25,267	181	WHITE
WHITLEY	92	Columbia	Columbia City	27,651	30,707	183	WHITL
INDIANA		Indianapolis	Indianapolis	5,544,156	6,080,485	18	STATE

PAGE INTENTIONALLY BLANK

Population by Areas/Markets INDIANA

Seq	2000 Est. Pop.	Net % 90-00	Area/Market	% of State	% of Market
	6,080,485	9.7	INDIANA		

MSAs-Metropolitan Statistical Areas (OMB, 1999)

1	120,563	10.6	Bloomington, IN MSA	2.0	100.0
2	51,732	17.2	Cincinnati, OH - KY - IN PMSA	0.9	3.1
3	182,791	17.0	Elkhart - Goshen, IN MSA	3.0	100.0
4	251,366	6.5	Evansville - Henderson, IN - KY MSA	4.1	84.9
5	502,141	10.1	Fort Wayne, IN MSA	8.3	100.0
6	631,362	4.4	Gary, IN PMSA	10.4	100.0
7	1,607,486	16.4	Indianapolis, IN MSA	26.4	100.0
8	101,541	4.7	Kokomo, IN MSA	1.7	100.0
9	182,821	13.2	Lafayette, IN MSA	3.0	100.0
10	224,580	10.6	Louisville, KY - IN MSA	3.7	21.9
11	118,769	-0.7	Muncie, IN MSA	2.0	100.0
12	265,559	7.5	South Bend, IN MSA	4.4	100.0
13	149,192	1.1	Terre Haute, IN MSA	2.5	100.0
14	1,690,582	6.9	Not Assigned to Metro Area (NAM)	27.8	100.0

GMRs-Metro Groups (Polidata/Maloney, 1999)

1	1,607,486	16.4	Indianapolis Metro	26.4	100.0
2	631,362	4.4	Gary Metro	10.4	100.0
3	502,141	10.1	Fort Wayne Metro	8.3	100.0
4	1,648,914	8.4	Other Metro	27.1	100.0
5	1,690,582	6.9	Non Metro	27.8	100.0

DMAs-Designated Market Areas (Nielsen, 2000)

1	638,396	10.4	Ft. Wayne, IN - OH DMA	10.5	92.7
2	116,820	13.4	Cincinnati, OH -IN - KY DMA	1.9	5.3
3	2,591,556	11.9	Indianapolis, IN DMA	42.6	100.0
4	382,446	10.4	Louisville, KY - IN DMA	6.3	24.8
5	71,097	-1.2	Dayton, OH - IN DMA	1.2	5.3
6	300,786	3.7	Terre Haute, IN - IL DMA	4.9	72.6
7	157,374	13.4	Lafayette, IN DMA	2.6	100.0
8	660,266	11.1	South Bend - Elkhart, IN - MI DMA	10.9	75.6
9	786,077	4.8	Chicago, IL - IN DMA	12.9	8.5
10	375,667	5.7	Evansville, IN - IL - KY DMA	6.2	52.6

ISRs-Internal State Regions (Polidata, 1996)

1	1,464,991	7.8	Northern	24.1	100.0
2	1,321,517	4.9	Eastern	21.7	100.0

POLIDATA (R) Demographic and Political Guides. All Rights Reserved. Copyright (c) 2002. www.polidata.us

1. Areas/Markets are county-based regions comprised of whole counties or equivalents. This includes Parishes (LA), Independent Cities (MD,MO,NV,VA) Boroughs (AK), and Census Areas (AK).
2. Metropolitan Statistical Areas (MSAs) reflect federal statistical areas. Some counties are not assigned. MSAs are contiguous yet may cross state borders. NECMAs are used in New England.
3. Designated Market Areas (DMAs) reflect television media markets. All counties are assigned to one DMA (a few counties are actually split). DMAs may be noncontiguous and may cross state borders.
4. Internal State Regions (ISRs) reflect geographic regions based largely upon travel regions. All counties are assigned. ISRs are contiguous and internal to state borders.
5. Metro Groups (GMRs) reflect the size and nature of metropolitan counties. They are based upon work done by Dr. Gary Maloney in 1997 and updated/modified/expanded by Polidata.
6. Codes are assigned by either OMB, Nielsen or Polidata to be unique within the nation. Counties unassigned to a metro area are grouped together for consistency purposes.

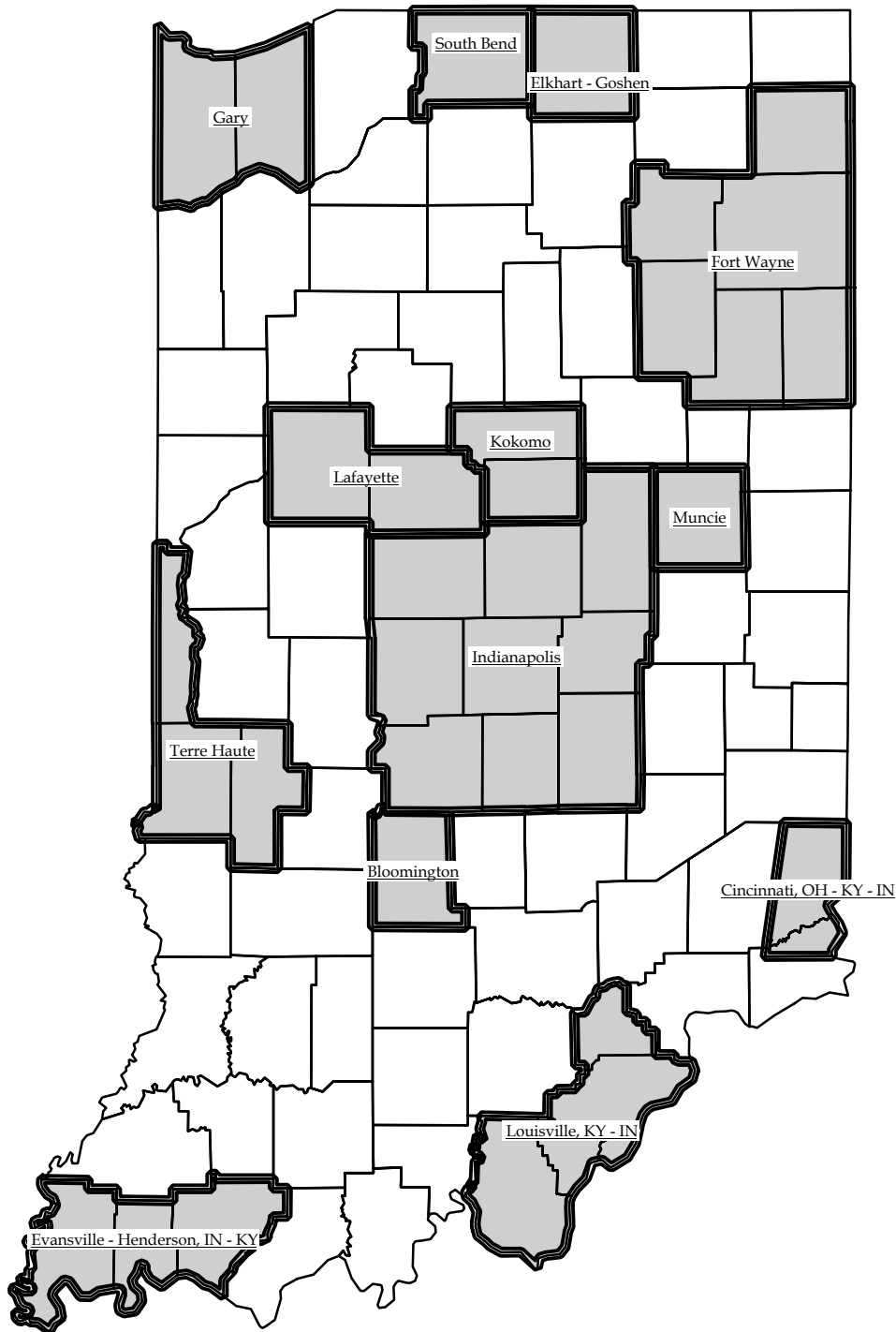
Seq	2000 Est. Pop.	Net % 90-00	Area/Market	% of State	% of Market
3	1,474,128	18.0	Central	24.2	100.0
4	600,099	9.4	South Central	9.9	100.0
5	657,519	7.7	Southern	10.8	100.0
6	562,231	8.8	Western	9.2	100.0



IN

Metropolitan Statistical Areas, MSAs

Groups of Counties assigned by OMB (1999)

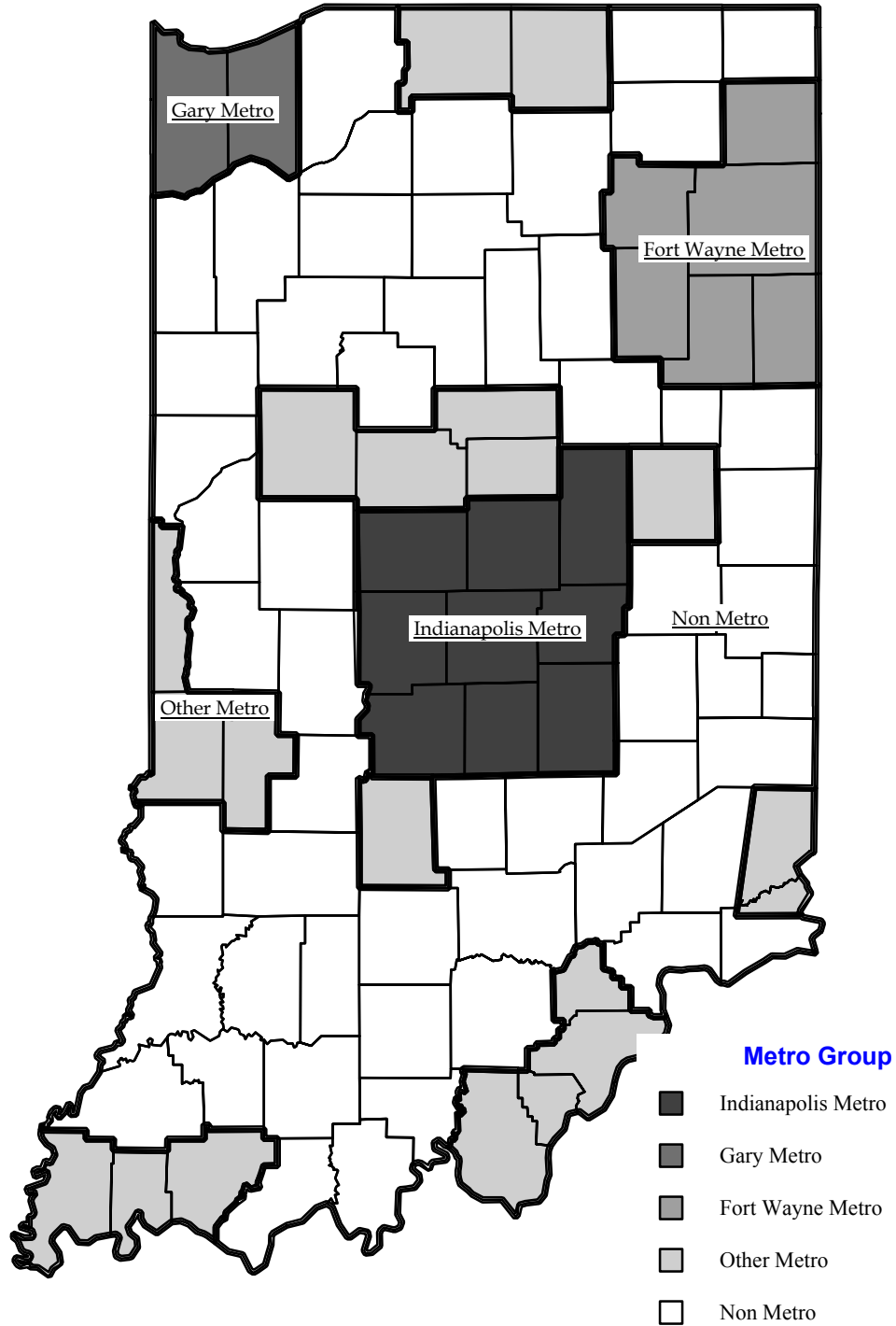


MSAs reflect federal statistical regions. Some counties are not assigned. MSAs are contiguous yet may cross state boundaries.



Metro Groups, GMRs

Groups of Counties assigned by Polidata and Dr. Gary Maloney (1999)

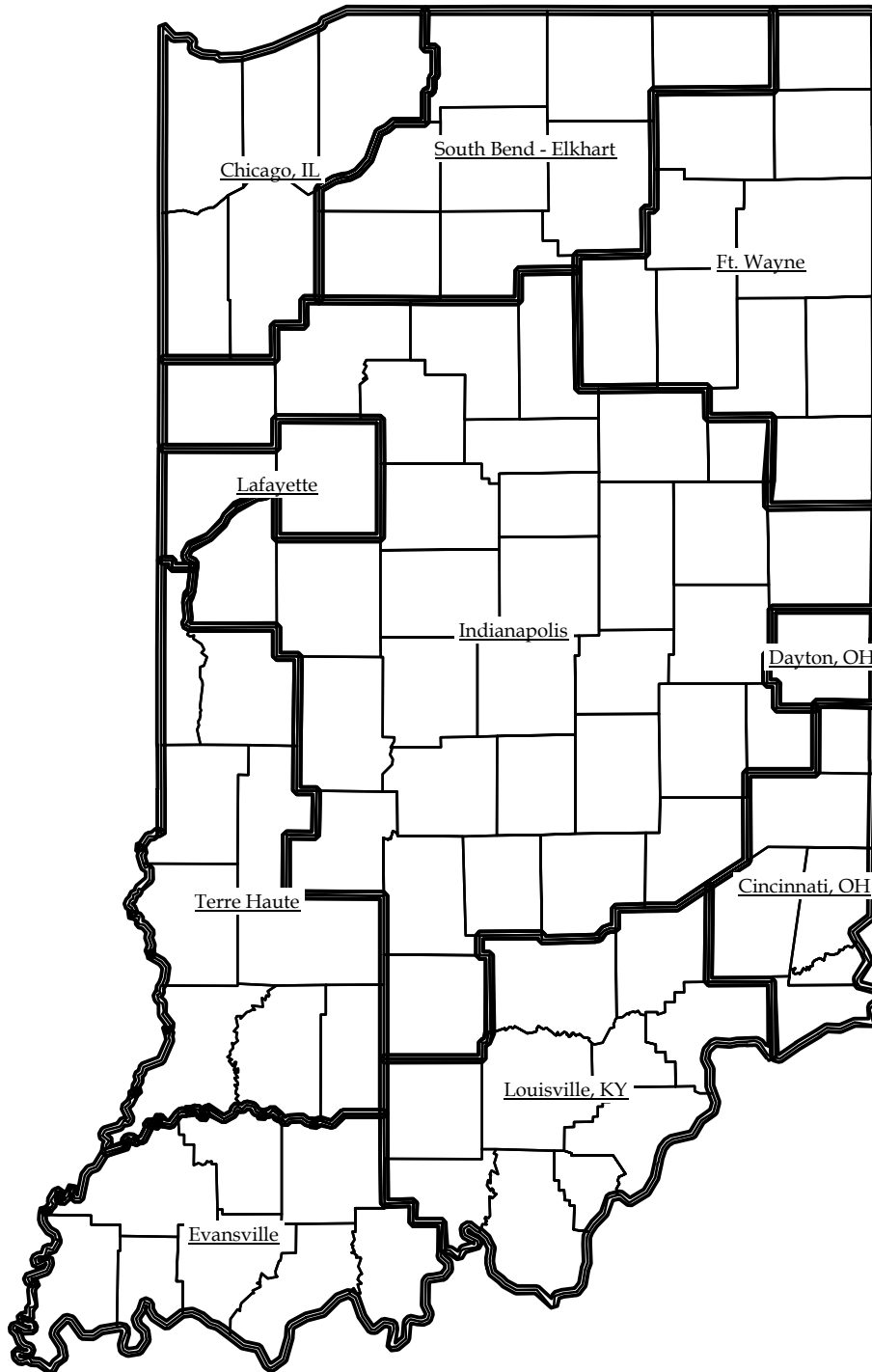


GMRs reflect the size and nature of metropolitan counties. Shaded counties are Metropolitan.



Designated Market Areas, DMAs

Groups of Counties assigned by Nielsen Media Research (2000)



DMAs reflect television media markets. Every county is assigned (very few are split). DMAs may be noncontiguous and cross state borders.



Internal State Regions, ISRs

Groups of Counties assigned by Polidata (1996)



ISRs reflect geographic regions based largely upon travel regions. Every county is assigned and regions are internal to state borders.



County County-Based Area/Market Assignments

INDIANA

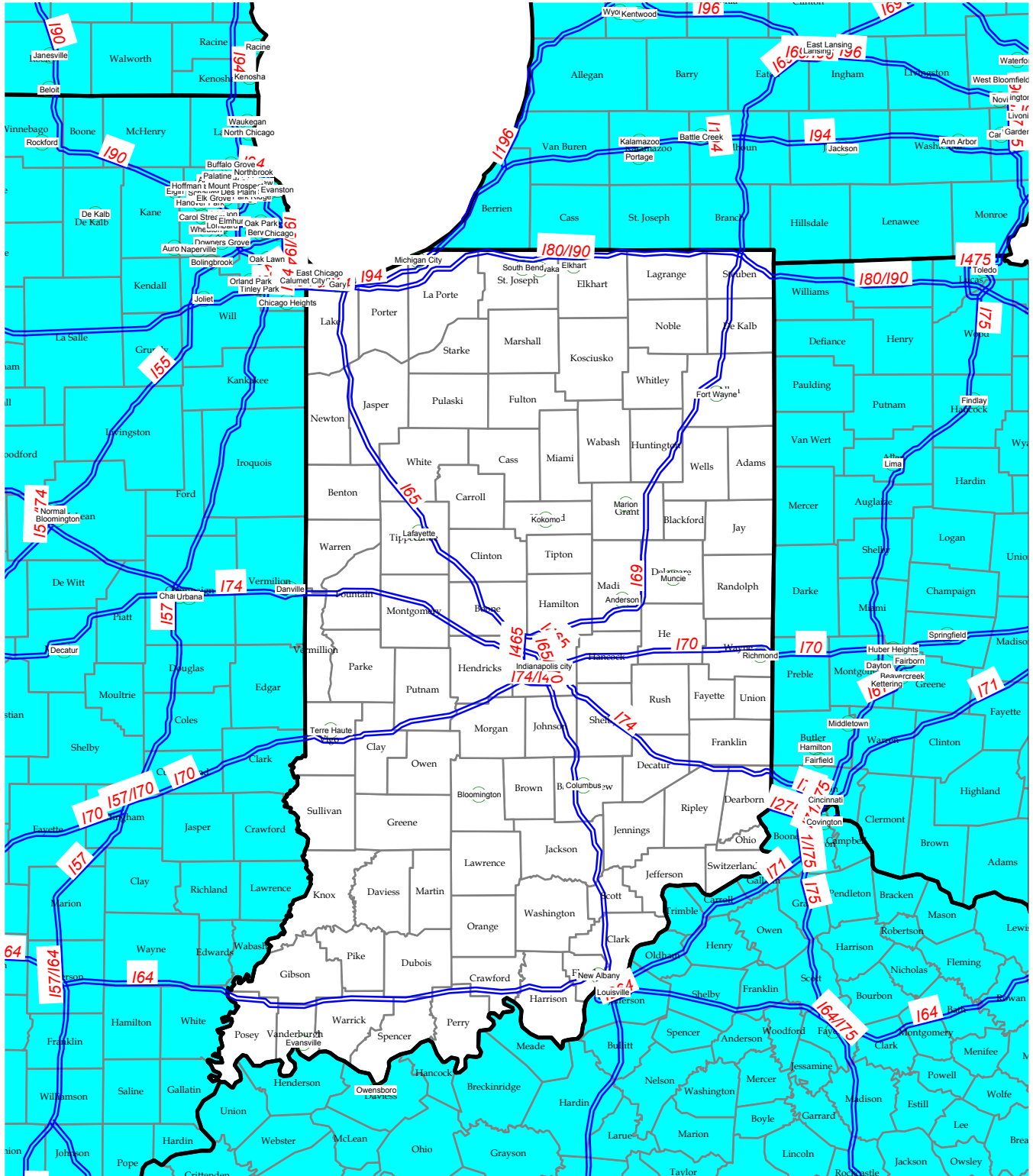
ADAMS	Eastern ISR; Ft. Wayne, IN - OH DMA; Fort Wayne, IN MSA; Fort Wayne Metro GMR.
ALLEN	Eastern ISR; Ft. Wayne, IN - OH DMA; Fort Wayne, IN MSA; Fort Wayne Metro GMR.
BARTHOLOMEW	South Central ISR; Indianapolis, IN DMA; Not Assigned to Metro Area (NAM); Non Metro GMR.
BENTON	Western ISR; Indianapolis, IN DMA; Not Assigned to Metro Area (NAM); Non Metro GMR.
BLACKFORD	Eastern ISR; Indianapolis, IN DMA; Not Assigned to Metro Area (NAM); Non Metro GMR.
BOONE	Central ISR; Indianapolis, IN DMA; Indianapolis, IN MSA; Indianapolis Metro GMR.
BROWN	South Central ISR; Indianapolis, IN DMA; Not Assigned to Metro Area (NAM); Non Metro GMR.
CARROLL	Western ISR; Indianapolis, IN DMA; Not Assigned to Metro Area (NAM); Non Metro GMR.
CASS	Eastern ISR; Indianapolis, IN DMA; Not Assigned to Metro Area (NAM); Non Metro GMR.
CLARK	Southern ISR; Louisville, KY - IN DMA; Louisville, KY - IN MSA; Other Metro GMR.
CLAY	Western ISR; Terre Haute, IN - IL DMA; Terre Haute, IN MSA; Other Metro GMR.
CLINTON	Western ISR; Indianapolis, IN DMA; Lafayette, IN MSA; Other Metro GMR.
CRAWFORD	Southern ISR; Louisville, KY - IN DMA; Not Assigned to Metro Area (NAM); Non Metro GMR.
DAVISS	South Central ISR; Terre Haute, IN - IL DMA; Not Assigned to Metro Area (NAM); Non Metro GMR.
DEARBORN	South Central ISR; Cincinnati, OH - IN - KY DMA; Cincinnati, OH - KY - IN PMSA; Other Metro GMR.
DECATUR	South Central ISR; Indianapolis, IN DMA; Not Assigned to Metro Area (NAM); Non Metro GMR.
DE KALB	Eastern ISR; Ft. Wayne, IN - OH DMA; Fort Wayne, IN MSA; Fort Wayne Metro GMR.
DELAWARE	Eastern ISR; Indianapolis, IN DMA; Muncie, IN MSA; Other Metro GMR.
DUBOIS	Southern ISR; Evansville, IN - IL - KY DMA; Not Assigned to Metro Area (NAM); Non Metro GMR.
ELKHART	Northern ISR; South Bend - Elkhart, IN - MI DMA; Elkhart - Goshen, IN MSA; Other Metro GMR.
FAYETTE	Eastern ISR; Indianapolis, IN DMA; Not Assigned to Metro Area (NAM); Non Metro GMR.
FLOYD	Southern ISR; Louisville, KY - IN DMA; Louisville, KY - IN MSA; Other Metro GMR.
FOUNTAIN	Western ISR; Indianapolis, IN DMA; Not Assigned to Metro Area (NAM); Non Metro GMR.
FRANKLIN	South Central ISR; Cincinnati, OH - IN - KY DMA; Not Assigned to Metro Area (NAM); Non Metro GMR.
FULTON	Northern ISR; South Bend - Elkhart, IN - MI DMA; Not Assigned to Metro Area (NAM); Non Metro GMR.
GIBSON	Southern ISR; Evansville, IN - IL - KY DMA; Not Assigned to Metro Area (NAM); Non Metro GMR.
GRANT	Eastern ISR; Indianapolis, IN DMA; Not Assigned to Metro Area (NAM); Non Metro GMR.
GREENE	South Central ISR; Terre Haute, IN - IL DMA; Not Assigned to Metro Area (NAM); Non Metro GMR.
HAMILTON	Central ISR; Indianapolis, IN DMA; Indianapolis, IN MSA; Indianapolis Metro GMR.
HANCOCK	Central ISR; Indianapolis, IN DMA; Indianapolis, IN MSA; Indianapolis Metro GMR.
HARRISON	Southern ISR; Louisville, KY - IN DMA; Louisville, KY - IN MSA; Other Metro GMR.
HENDRICKS	Central ISR; Indianapolis, IN DMA; Indianapolis, IN MSA; Indianapolis Metro GMR.
HENRY	Eastern ISR; Indianapolis, IN DMA; Not Assigned to Metro Area (NAM); Non Metro GMR.
HOWARD	Eastern ISR; Indianapolis, IN DMA; Kokomo, IN MSA; Other Metro GMR.
HUNTINGTON	Eastern ISR; Ft. Wayne, IN - OH DMA; Fort Wayne, IN MSA; Fort Wayne Metro GMR.
JACKSON	South Central ISR; Louisville, KY - IN DMA; Not Assigned to Metro Area (NAM); Non Metro GMR.
JASPER	Northern ISR; Chicago, IL - IN DMA; Not Assigned to Metro Area (NAM); Non Metro GMR.
JAY	Eastern ISR; Ft. Wayne, IN - OH DMA; Not Assigned to Metro Area (NAM); Non Metro GMR.
JEFFERSON	South Central ISR; Louisville, KY - IN DMA; Not Assigned to Metro Area (NAM); Non Metro GMR.
JENNINGS	South Central ISR; Louisville, KY - IN DMA; Not Assigned to Metro Area (NAM); Non Metro GMR.
JOHNSON	Central ISR; Indianapolis, IN DMA; Indianapolis, IN MSA; Indianapolis Metro GMR.
KNOX	South Central ISR; Terre Haute, IN - IL DMA; Not Assigned to Metro Area (NAM); Non Metro GMR.
KOSCIUSKO	Northern ISR; South Bend - Elkhart, IN - MI DMA; Not Assigned to Metro Area (NAM); Non Metro GMR.
LAGRANGE	Northern ISR; South Bend - Elkhart, IN - MI DMA; Not Assigned to Metro Area (NAM); Non Metro GMR.
LAKE	Northern ISR; Chicago, IL - IN DMA; Gary, IN PMSA; Gary Metro GMR.
LA PORTE	Northern ISR; Chicago, IL - IN DMA; Not Assigned to Metro Area (NAM); Non Metro GMR.
LAWRENCE	South Central ISR; Indianapolis, IN DMA; Not Assigned to Metro Area (NAM); Non Metro GMR.
MADISON	Eastern ISR; Indianapolis, IN DMA; Indianapolis, IN MSA; Indianapolis Metro GMR.
MARION	Central ISR; Indianapolis, IN DMA; Indianapolis, IN MSA; Indianapolis Metro GMR.
MARSHALL	Northern ISR; South Bend - Elkhart, IN - MI DMA; Not Assigned to Metro Area (NAM); Non Metro GMR.
MARTIN	South Central ISR; Terre Haute, IN - IL DMA; Not Assigned to Metro Area (NAM); Non Metro GMR.
MIAMI	Eastern ISR; Indianapolis, IN DMA; Not Assigned to Metro Area (NAM); Non Metro GMR.
MONROE	South Central ISR; Indianapolis, IN DMA; Bloomington, IN MSA; Other Metro GMR.
MONTGOMERY	Western ISR; Indianapolis, IN DMA; Not Assigned to Metro Area (NAM); Non Metro GMR.
MORGAN	Central ISR; Indianapolis, IN DMA; Indianapolis, IN MSA; Indianapolis Metro GMR.
NEWTON	Western ISR; Chicago, IL - IN DMA; Not Assigned to Metro Area (NAM); Non Metro GMR.

POLIDATA (R) Demographic and Political Guides. All Rights Reserved. Copyright (c) 2002. www.polidata.us

1. Areas/Markets are county-based regions comprised of whole counties or equivalents. This includes Parishes, Independent Cities, Boroughs, and Census Areas.
2. Metropolitan Statistical Areas (MSAs) reflect federal statistical regions. Some counties are not assigned. MSAs are contiguous yet may cross state borders. NECMAs are used in New England.
3. Designated Market Areas (DMAs) reflect television media markets. All counties are assigned. A few counties are actually split. DMAs may be noncontiguous and may cross state borders.
4. Internal State Regions (ISRs) reflect geographic regions based largely upon travel regions. All counties are assigned. ISRs are contiguous and internal to state borders.
5. Metro Groups (GMRs) reflect the size and nature of metropolitan counties. They are based upon work done by Dr. Gary Maloney in 1997 and updated/modified/expanded by Polidata.
6. Codes are assigned by either OMB, Nielsen or Polidata to be unique within the nation. Counties unassigned to a metro area are grouped together for consistency purposes.

County	County-Based Area/Market Assignments
NOBLE	Eastern ISR; Ft. Wayne, IN - OH DMA; Not Assigned to Metro Area (NAM); Non Metro GMR.
OHIO	South Central ISR; Cincinnati, OH - IN - KY DMA; Cincinnati, OH - KY - IN PMSA; Other Metro GMR.
ORANGE	Southern ISR; Louisville, KY - IN DMA; Not Assigned to Metro Area (NAM); Non Metro GMR.
OWEN	Western ISR; Indianapolis, IN DMA; Not Assigned to Metro Area (NAM); Non Metro GMR.
PARKE	Western ISR; Terre Haute, IN - IL DMA; Not Assigned to Metro Area (NAM); Non Metro GMR.
PERRY	Southern ISR; Evansville, IN - IL - KY DMA; Not Assigned to Metro Area (NAM); Non Metro GMR.
PIKE	Southern ISR; Evansville, IN - IL - KY DMA; Not Assigned to Metro Area (NAM); Non Metro GMR.
PORTER	Northern ISR; Chicago, IL - IN DMA; Gary, IN PMSA; Gary Metro GMR.
POSEY	Southern ISR; Evansville, IN - IL - KY DMA; Evansville - Henderson, IN - KY MSA; Other Metro GMR.
PULASKI	Northern ISR; South Bend - Elkhart, IN - MI DMA; Not Assigned to Metro Area (NAM); Non Metro GMR.
PUTNAM	Western ISR; Indianapolis, IN DMA; Not Assigned to Metro Area (NAM); Non Metro GMR.
RANDOLPH	Eastern ISR; Indianapolis, IN DMA; Not Assigned to Metro Area (NAM); Non Metro GMR.
RIPLEY	South Central ISR; Cincinnati, OH - IN - KY DMA; Not Assigned to Metro Area (NAM); Non Metro GMR.
RUSH	Eastern ISR; Indianapolis, IN DMA; Not Assigned to Metro Area (NAM); Non Metro GMR.
ST JOSEPH	Northern ISR; South Bend - Elkhart, IN - MI DMA; South Bend, IN MSA; Other Metro GMR.
SCOTT	Southern ISR; Louisville, KY - IN DMA; Louisville, KY - IN MSA; Other Metro GMR.
SHELBY	Central ISR; Indianapolis, IN DMA; Indianapolis, IN MSA; Indianapolis Metro GMR.
SPENCER	Southern ISR; Evansville, IN - IL - KY DMA; Not Assigned to Metro Area (NAM); Non Metro GMR.
STARKE	Northern ISR; South Bend - Elkhart, IN - MI DMA; Not Assigned to Metro Area (NAM); Non Metro GMR.
STEBEN	Northern ISR; Ft. Wayne, IN - OH DMA; Not Assigned to Metro Area (NAM); Non Metro GMR.
SULLIVAN	Western ISR; Terre Haute, IN - IL DMA; Not Assigned to Metro Area (NAM); Non Metro GMR.
SWITZERLAND	South Central ISR; Cincinnati, OH - IN - KY DMA; Not Assigned to Metro Area (NAM); Non Metro GMR.
TIPPECANOE	Western ISR; Lafayette, IN DMA; Lafayette, IN MSA; Other Metro GMR.
TIPTON	Eastern ISR; Indianapolis, IN DMA; Kokomo, IN MSA; Other Metro GMR.
UNION	Eastern ISR; Cincinnati, OH - IN - KY DMA; Not Assigned to Metro Area (NAM); Non Metro GMR.
VANDEBURGH	Southern ISR; Evansville, IN - IL - KY DMA; Evansville - Henderson, IN - KY MSA; Other Metro GMR.
VERMILLION	Western ISR; Terre Haute, IN - IL DMA; Terre Haute, IN MSA; Other Metro GMR.
VIGO	Western ISR; Terre Haute, IN - IL DMA; Terre Haute, IN MSA; Other Metro GMR.
WABASH	Eastern ISR; Ft. Wayne, IN - OH DMA; Not Assigned to Metro Area (NAM); Non Metro GMR.
WARREN	Western ISR; Lafayette, IN DMA; Not Assigned to Metro Area (NAM); Non Metro GMR.
WARRICK	Southern ISR; Evansville, IN - IL - KY DMA; Evansville - Henderson, IN - KY MSA; Other Metro GMR.
WASHINGTON	Southern ISR; Louisville, KY - IN DMA; Not Assigned to Metro Area (NAM); Non Metro GMR.
WAYNE	Eastern ISR; Dayton, OH - IN DMA; Not Assigned to Metro Area (NAM); Non Metro GMR.
WELLS	Eastern ISR; Ft. Wayne, IN - OH DMA; Fort Wayne, IN MSA; Fort Wayne Metro GMR.
WHITE	Western ISR; Indianapolis, IN DMA; Not Assigned to Metro Area (NAM); Non Metro GMR.
WHITLEY	Eastern ISR; Ft. Wayne, IN - OH DMA; Fort Wayne, IN MSA; Fort Wayne Metro GMR.

Regional Overview Map



See other maps for census geography



Refer to Gazetteer for profile material