

POLIDATA ® REGION MAPS

County-Based Regions
and Markets for

MINNESOTA

87 Counties and Portions of

7 MSAs (Metropolitan Statistical Areas from OMB for 1999)

4 GMRs (Metro Groups from Polidata and Gary Maloney for 1999)

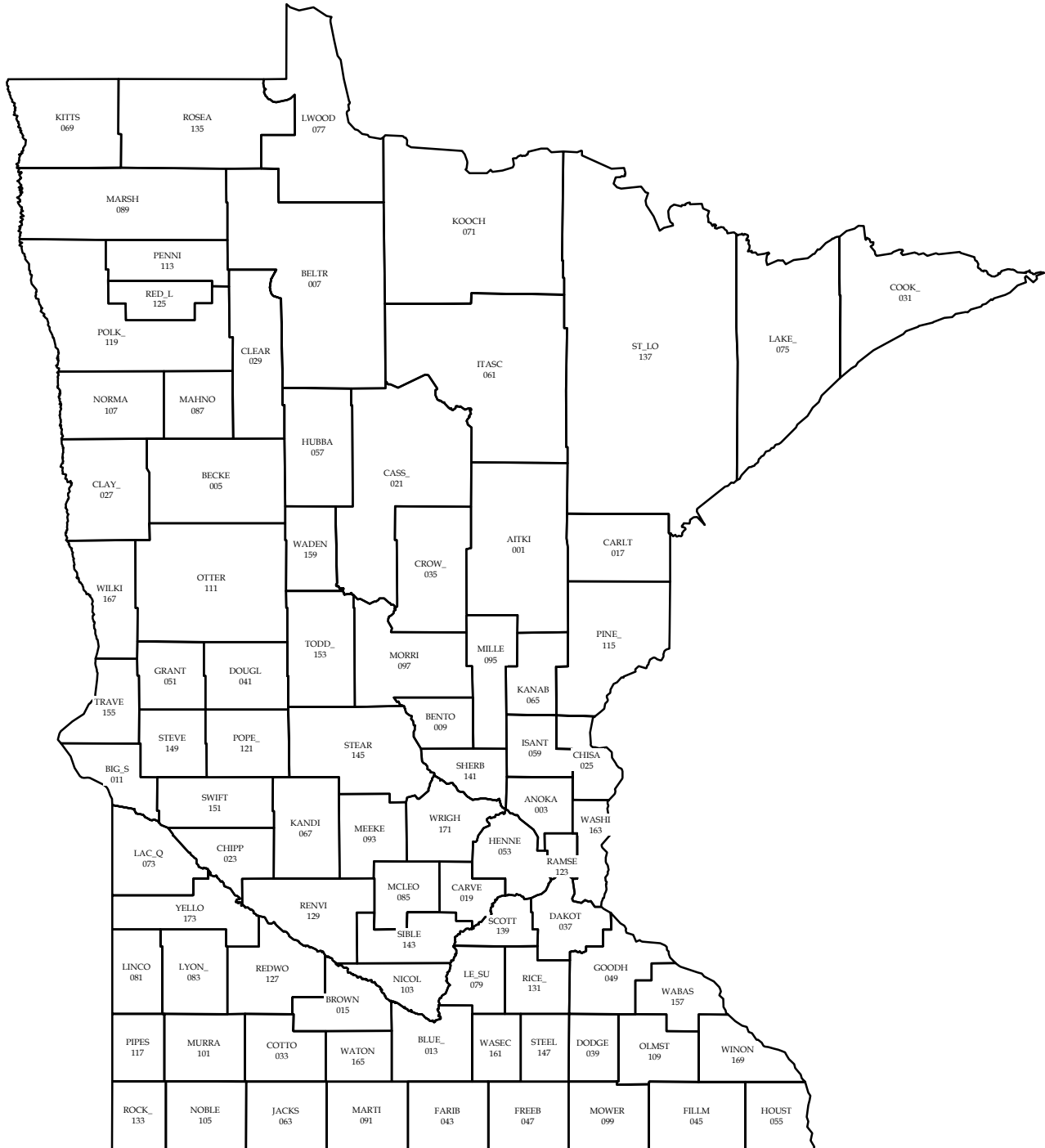
7 DMAs (Designated Markets Areas from Nielsen for 2000)

4 ISRs (Internal State Regions from Polidata for 1996)

MINNESOTA, 87 Counties

Polidata County Abbreviations and County FIPS Codes

State FIPS Code is 27

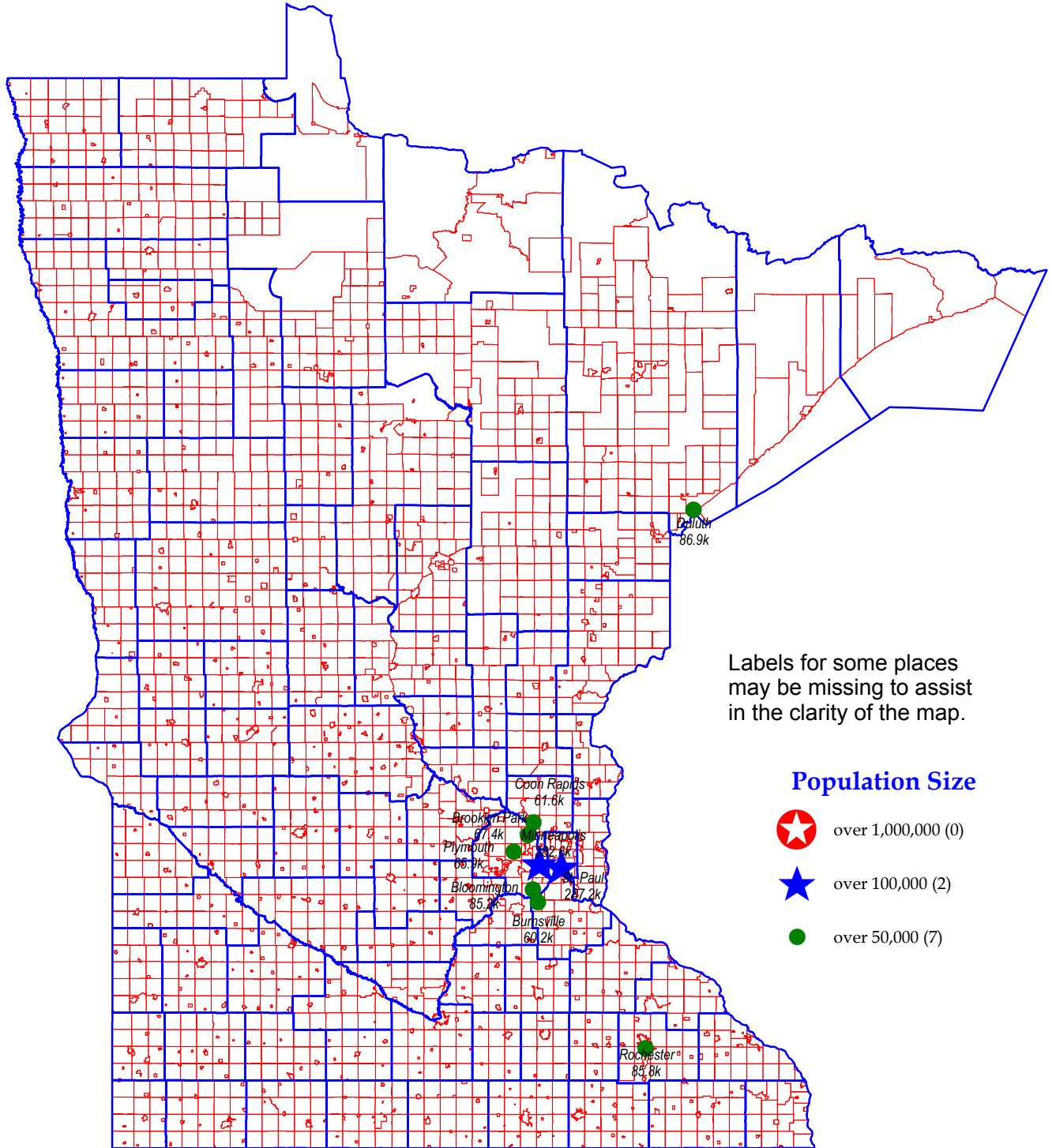


Counties are the primary political subdivisions of states. Equivalents include Parishes, Boroughs and Independent Cities.



MINNESOTA, Selected Places

2000 Census of Population and Housing, County Subdivisions



County Code Listing

MINNESOTA, 87 Counties

County or Equivalent	Cy Seq	Population Centers	County Seat	1990 Tot. Pop.	2000 Tot. Pop.	FIPS Code	Polidata CyAbb
AITKIN	1	Aitkin	Aitkin	12,425	15,301	1	AITKI
ANOKA	2	Coon Rapids	Anoka	243,641	298,084	3	ANOKA
BECKER	3	Detroit Lakes	Detroit Lakes	27,881	30,000	5	BECKE
BELTRAMI	4	Bemidji	Bemidji	34,384	39,650	7	BELTR
BENTON	5	Sauk Rapids	Foley	30,185	34,226	9	BENTO
BIG STONE	6	Ortonville	Ortonville	6,285	5,820	11	BIG_S
BLUE EARTH	7	Mankato	Mankato	54,044	55,941	13	BLUE_
BROWN	8	New Ulm	New Ulm	26,984	26,911	15	BROWN
CARLTON	9	Cloquet	Carlton	29,259	31,671	17	CARLT
CARVER	10	Chanhausen	Chaska	47,915	70,205	19	CARVE
CASS	11	Shingobee	Walker	21,791	27,150	21	CASS_
CHIPPEWA	12	Montevideo	Montevideo	13,228	13,088	23	CHIPP
CHISAGO	13	Chisago Lake	Center City	30,521	41,101	25	CHISA
CLAY	14	Moorhead	Moorhead	50,422	51,229	27	CLAY_
CLEARWATER	15	Bagley	Bagley	8,309	8,423	29	CLEAR
COOK	16	West Cook unorg.	Grand Marais	3,868	5,168	31	COOK_
COTTONWOOD	17	Windom	Windom	12,694	12,167	33	COTTO
CROW WING	18	Brainerd	Brainerd	44,249	55,099	35	CROW_
DAKOTA	19	Burnsville	Hastings	275,210	355,904	37	DAKOT
DODGE	20	Kasson	Mantorville	15,731	17,731	39	DODGE
DOUGLAS	21	Alexandria	Alexandria	28,674	32,821	41	DOUGL
FARIBAULT	22	Blue Earth	Blue Earth	16,937	16,181	43	FARIB
FILLMORE	23	Spring Valley	Preston	20,777	21,122	45	FILLM
FREEBORN	24	Albert Lea	Albert Lea	33,060	32,584	47	FREEB
GOODHUE	25	Red Wing	Red Wing	40,690	44,127	49	GOODH
GRANT	26	Elbow Lake	Elbow Lake	6,246	6,289	51	GRANT
HENNEPIN	27	Minneapolis	Minneapolis	1,032,431	1,116,200	53	HENNE
HOUSTON	28	La Crescent	Caledonia	18,497	19,718	55	HOUST
HUBBARD	29	Park Rapids	Park Rapids	14,939	18,376	57	HUBBA
ISANTI	30	Cambridge	Cambridge	25,921	31,287	59	ISANT
ITASCA	31	Grand Rapids	Grand Rapids	40,844	43,992	61	ITASC
JACKSON	32	Jackson	Jackson	11,677	11,268	63	JACKS
KANABEC	33	Mora	Mora	12,802	14,996	65	KANAB
KANDIYOHI	34	Willmar	Willmar	38,761	41,203	67	KANDI
KITTSON	35	Hallock	Hallock	5,767	5,285	69	KITTS
KOOCHICHING	36	International Falls	Internl Falls	16,299	14,355	71	KOOCH
LAC QUI PARLE	37	Madison	Madison	8,924	8,067	73	LAC_Q
LAKE	38	Two Harbors	Two Harbors	10,415	11,058	75	LAKE_
LAKE OF WOODS	39	Baudette	Baudette	4,076	4,522	77	LWOOD
LE SUEUR	40	Le Sueur	Lecenter	23,239	25,426	79	LE_SU

POLIDATA (R) Demographic and Political Guides. All Rights Reserved. Copyright (c) 2002. www.polidata.us

1. County Equivalents include Independent Cities in MD, MO, NV and VA; Boroughs or Census Areas in AK; Parishes in LA; DC treated as State and County.

2. Counties are the primary legal subdivisions of a state. In the New England states they perform few, if any, governmental functions.

3. In some states (CT, RI) they are recognized as historic geographic areas for statistical purposes only.

4. The FIPS Code is the Federal Information Processing Standards code; 3 digit county code unique within the state, 2 digit state code unique within the nation.

5. The Polidata CyAbb is an abbreviation used primarily on our maps. The Cy Seq is a sequential count of county units within the state. Asterisk indicates a break in sequence.

County or Equivalent	Cy Seq	Population Centers	County Seat	1990 Tot. Pop.	2000 Tot. Pop.	FIPS Code	Polidata CyAbb
LINCOLN	41	Tyler	Ivanhoe	6,890	6,429	81	LINCO
LYON	42	Marshall	Marshall	24,789	25,425	83	LYON_
MCLEOD	43	Hutchinson	Glencoe	32,030	34,898	85	MCLEO
MAHNOMEN	44	Mahnomen	Mahnomen	5,044	5,190	87	*MAHNO
MARSHALL	45	Warren	Warren	10,993	10,155	89	MARSH
MARTIN	46	Fairmont	Fairmont	22,914	21,802	91	MARTI
MEEKER	47	Litchfield	Litchfield	20,846	22,644	93	MEEKE
MILLE LACS	48	Princeton	Milaca	18,670	22,330	95	MILLE
MORRISON	49	Little Falls	Little Falls	29,604	31,712	97	MORRI
MOWER	50	Austin	Austin	37,385	38,603	99	MOWER
MURRAY	51	Slayton	Slayton	9,660	9,165	101	MURRA
NICOLLET	52	North Mankato	St Peter	28,076	29,771	103	NICOL
NOBLES	53	Worthington	Worthington	20,098	20,832	105	NOBLE
NORMAN	54	Ada	Ada	7,975	7,442	107	NORMA
OLMSTED	55	Rochester	Rochester	106,470	124,277	109	OLMST
OTTER TAIL	56	Fergus Falls	Fergus Falls	50,714	57,159	111	OTTER
PENNINGTON	57	Thief River Falls	Thief River Fls	13,306	13,584	113	PENNI
PINE	58	Pine City	Pine City	21,264	26,530	115	PINE_
PIPESTONE	59	Pipestone	Pipestone	10,491	9,895	117	PIPES
POLK	60	East Grand Forks	Crookston	32,589	31,369	119	POLK_
POPE	61	Glenwood	Glenwood	10,745	11,236	121	POPE_
RAMSEY	62	St. Paul	St Paul	485,760	511,035	123	RAMSE
RED LAKE	63	Red Lake Falls	Red Lake Falls	4,525	4,299	125	RED_L
REDWOOD	64	Redwood Falls	Redwood Falls	17,254	16,815	127	REDWO
RENVILLE	65	Olivia	Olivia	17,673	17,154	129	RENVI
RICE	66	Faribault	Faribault	49,183	56,665	131	RICE_
ROCK	67	Luverne	Luverne	9,806	9,721	133	ROCK_
ROSEAU	68	Roseau	Roseau	15,026	16,338	135	ROSEA
ST LOUIS	69	Duluth	Duluth	198,232	200,528	137	ST_LO
SCOTT	70	Shakopee	Shakopee	57,846	89,498	139	*SCOTT
SHERBURNE	71	Elk River	Elk River	41,945	64,417	141	SHERB
SIBLEY	72	Gaylord	Gaylord	14,366	15,356	143	SIBLE
STEARNS	73	St. Cloud	St Cloud	119,324	133,166	145	STEAR
STEELE	74	Owatonna	Owatonna	30,729	33,680	147	STEEL
STEVENS	75	Morris	Morris	10,634	10,053	149	STEVE
SWIFT	76	Benson	Benson	10,724	11,956	151	SWIFT
TODD	77	Long Prairie	Long Prairie	23,363	24,426	153	TODD_
TRAVERSE	78	Wheaton	Wheaton	4,463	4,134	155	TRAVE
WABASHA	79	Lake City	Wabasha	19,744	21,610	157	WABAS
WADENA	80	Wadena	Wadena	13,154	13,713	159	WADEN
WASECA	81	Waseca	Waseca	18,079	19,526	161	WASEC
WASHINGTON	82	Cottage Grove	Stillwater	145,860	201,130	163	WASHI
WATONWAN	83	St. James	St James	11,682	11,876	165	WATON
WILKIN	84	Breckenridge	Breckenridge	7,516	7,138	167	WILKI
WINONA	85	Winona	Winona	47,828	49,985	169	WINON

POLIDATA (R) Demographic and Political Guides. All Rights Reserved. Copyright (c) 2002. www.polidata.us

1. County Equivalents include Independent Cities in MD, MO, NV and VA; Boroughs or Census Areas in AK; Parishes in LA; DC treated as State and County.

2. Counties are the primary legal subdivisions of a state. In the New England states they perform few, if any, governmental functions.

3. In some states (CT, RI) they are recognized as historic geographic areas for statistical purposes only.

4. The FIPS Code is the Federal Information Processing Standards code; 3 digit county code unique within the state, 2 digit state code unique within the nation.

5. The Polidata CyAbb is an abbreviation used primarily on our maps. The Cy Seq is a sequential count of county units within the state. Asterisk indicates a break in sequence.

County or Equivalent	Cy Seq	Population Centers	County Seat	1990 Tot. Pop.	2000 Tot. Pop.	FIPS Code	Polidata CyAbb
WRIGHT	86	Buffalo	Buffalo	68,710	89,986	171	WRIGH
YELLOW MEDICINE	87	Granite Falls	Granite Falls	11,684	11,080	173	YELLO
MINNESOTA		Minneapolis	St. Paul	4,375,665	4,919,479	27	STATE

Population by Areas/Markets

MINNESOTA

Seq	2000 Est. Pop.	Net % 90-00	Area/Market	% of State	% of Market
	4,919,479	12.4	MINNESOTA		

MSAs-Metropolitan Statistical Areas (OMB, 1999)

1	200,528	1.2	Duluth - Superior, MN - WI MSA	4.1	82.2
2	51,229	1.6	Fargo - Moorhead, ND - MN MSA	1.0	29.4
3	31,369	-3.5	Grand Forks, ND - MN MSA	0.6	32.2
4	19,718	6.6	LaCrosse, WI - MN MSA	0.4	15.5
5	2,868,847	16.8	Minneapolis - St. Paul, MN - WI MSA	58.3	96.6
6	124,277	16.7	Rochester, MN MSA	2.5	100.0
7	167,392	12.4	St. Cloud, MN MSA	3.4	100.0
8	1,456,119	6.7	Not Assigned to Metro Area (NAM)	29.6	100.0

GMRs-Metro Groups (Polidata/Maloney, 1999)

1	1,627,235	7.2	Minneapolis-St.Paul Core	33.1	100.0
2	1,241,612	32.4	Minneapolis-St.Paul Suburbs	25.2	100.0
3	594,513	7.1	Other Metro	12.1	100.0
4	1,456,119	6.7	Non Metro	29.6	100.0

MN

DMAs-Designated Market Areas (Nielsen, 2000)

1	234,317	9.8	Rochester - Mason City - Austin, MN - IA DMA	4.8	66.9
2	3,868,681	14.9	Minneapolis - St. Paul, MN - WI DMA	78.6	94.0
3	322,073	3.5	Duluth - Superior, MN - MI - WI DMA	6.5	71.0
4	69,703	5.1	LaCrosse - Eau Claire, WI - MN DMA	1.4	13.4
5	252,133	3.3	Fargo - Valley City, ND - MN DMA	5.1	43.1
6	56,042	-1.6	Sioux Falls (Mitchell), SD - IA - MN - NE DMA	1.1	9.0
7	116,530	0.8	Mankato, MN - IA DMA	2.4	91.4

ISRs-Internal State Regions (Polidata, 1996)

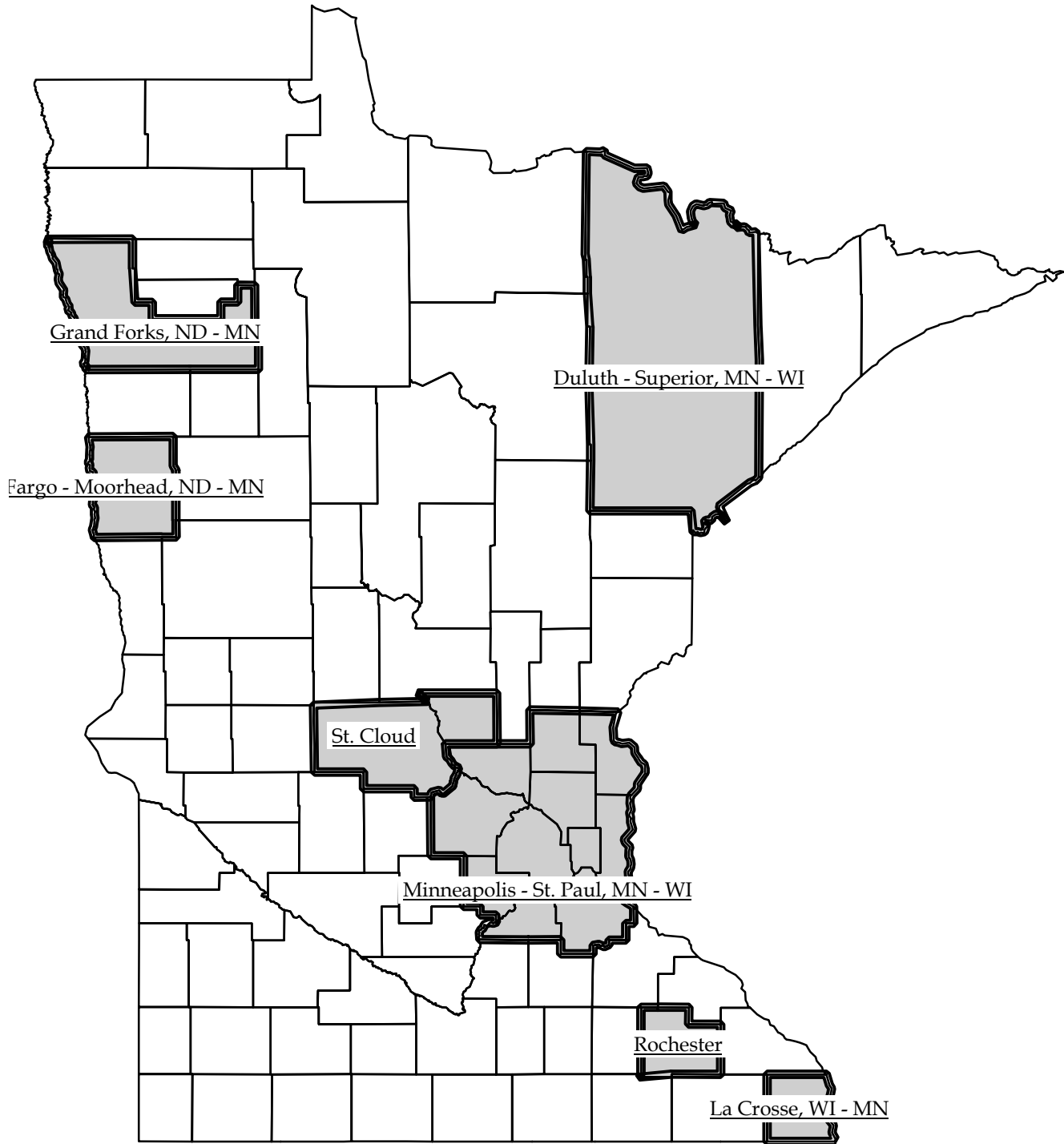
1	776,797	12.4	Northcentral/West	15.8	100.0
2	394,886	6.3	Northeastern	8.0	100.0
3	974,653	5.4	Southern	19.8	100.0
4	2,773,143	16.1	Twin Cities Metroland	56.4	100.0

POLIDATA (R) Demographic and Political Guides. All Rights Reserved. Copyright (c) 2002. www.polidata.us

1. Areas/Markets are county-based regions comprised of whole counties or equivalents. This includes Parishes (LA), Independent Cities (MD,MO,NV,VA) Boroughs (AK), and Census Areas (AK).
 2. Metropolitan Statistical Areas (MSAs) reflect federal statistical areas. Some counties are not assigned. MSAs are contiguous yet may cross state borders. NECMAs are used in New England.
 3. Designated Market Areas (DMAs) reflect television media markets. All counties are assigned to one DMA (a few counties are actually split). DMAs may be noncontiguous and may cross state borders.
 4. Internal State Regions (ISRs) reflect geographic regions based largely upon travel regions. All counties are assigned. ISRs are contiguous and internal to state borders.
 5. Metro Groups (GMRs) reflect the size and nature of metropolitan counties. They are based upon work done by Dr. Gary Maloney in 1997 and updated/modified/expanded by Polidata.
 6. Codes are assigned by either OMB, Nielsen or Polidata to be unique within the nation. Counties unassigned to a metro area are grouped together for consistency purposes.

Metropolitan Statistical Areas, MSAs

Groups of Counties assigned by OMB (1999)

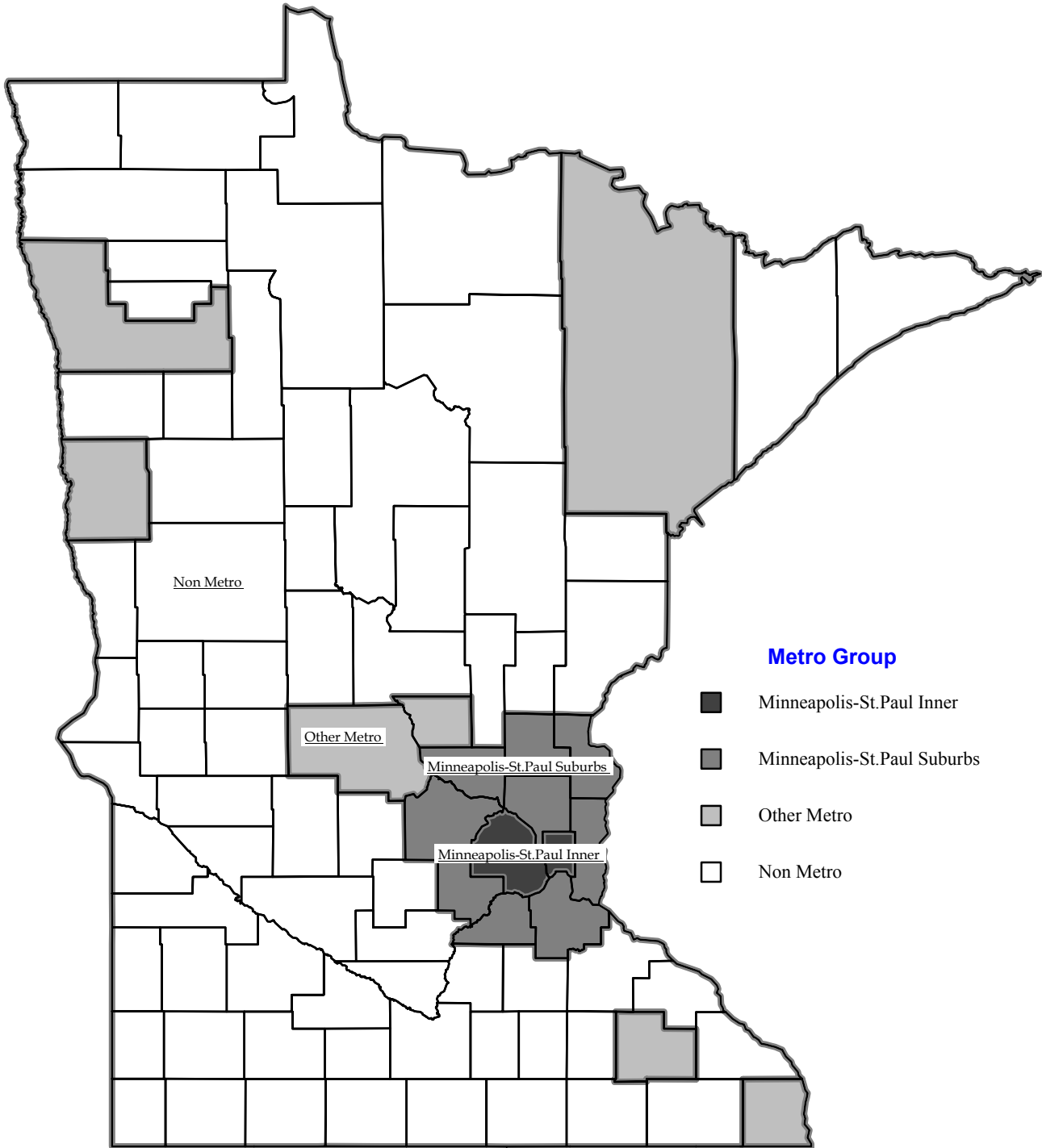


MSAs reflect federal statistical regions. Some counties are not assigned. MSAs are contiguous yet may cross state boundaries.



Metro Groups, GMRs

Groups of Counties assigned by Polidata and Dr. Gary Maloney (1999)

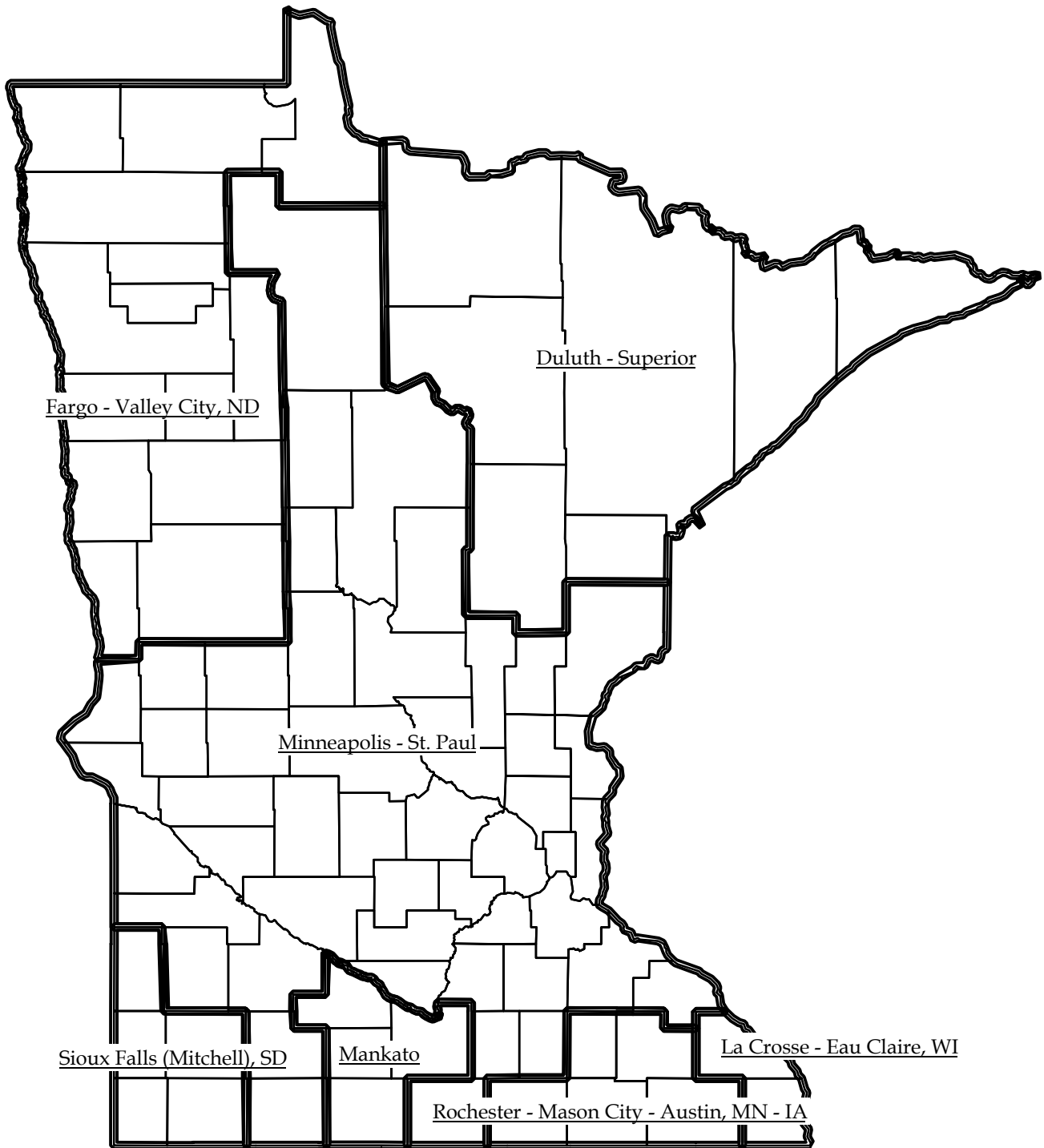


GMRs reflect the size and nature of metropolitan counties. Shaded counties are Metropolitan.



Designated Market Areas, DMAs

Groups of Counties assigned by Nielsen Media Research (2000)

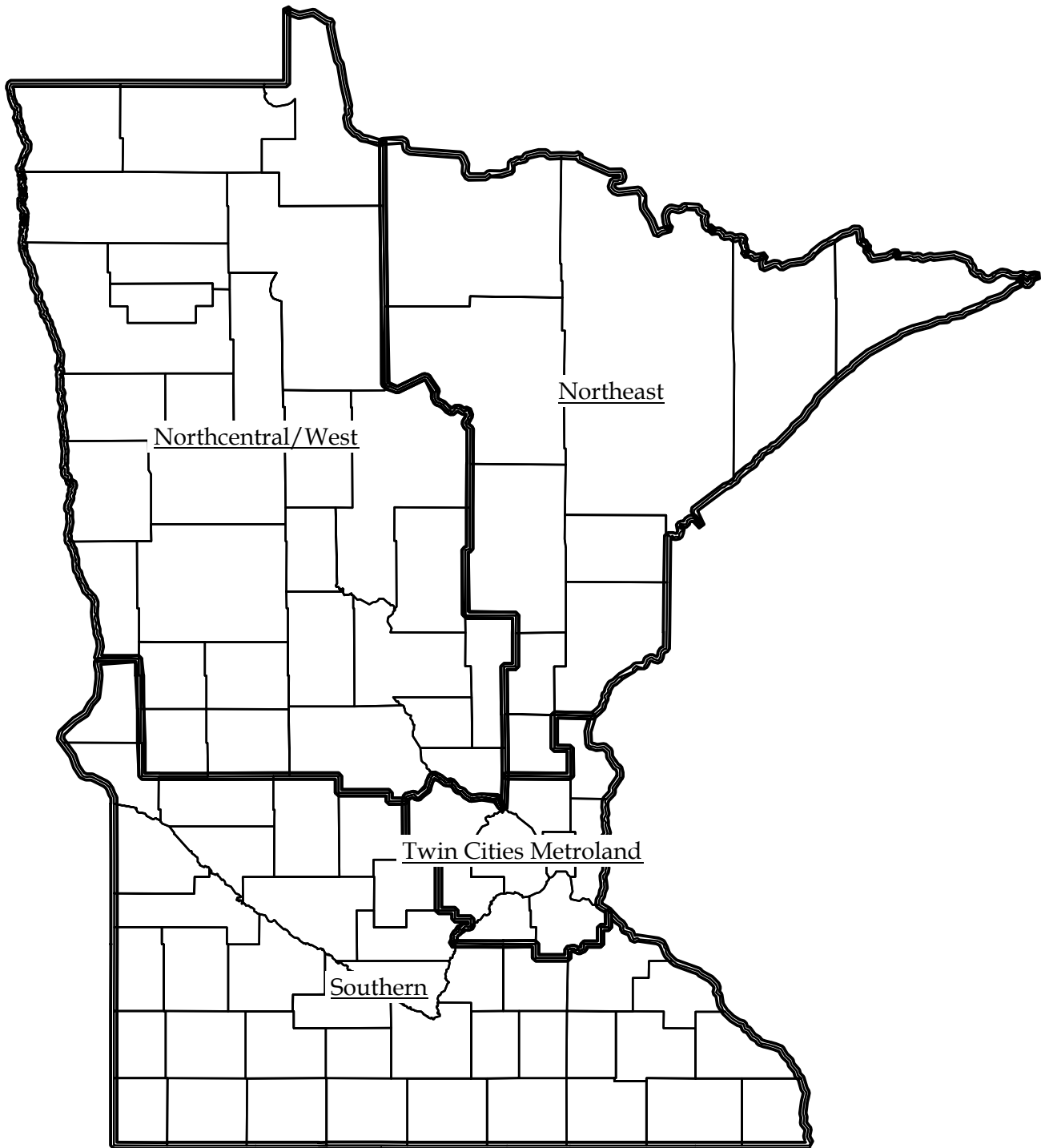


DMAs reflect television media markets. Every county is assigned (very few are split). DMAs may be noncontiguous and cross state borders.



Internal State Regions, ISRs

Groups of Counties assigned by Polidata (1996)



ISRs reflect geographic regions based largely upon travel regions. Every county is assigned and regions are internal to state borders.



County County-Based Area/Market Assignments

MINNESOTA

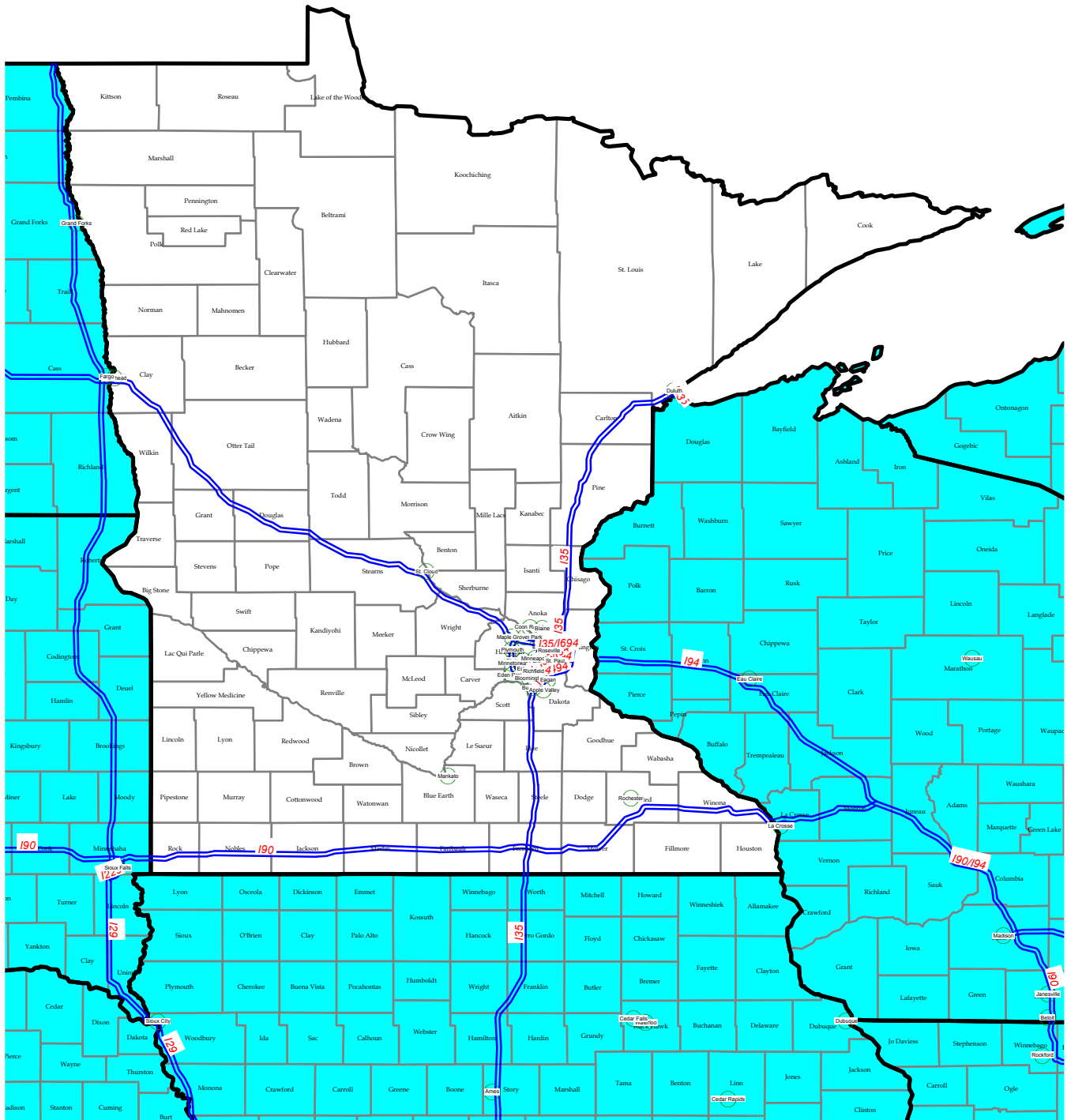
AITKIN	Northeastern ISR; Duluth - Superior, MN - MI - WI DMA; Not Assigned to Metro Area (NAM); Non Metro GMR.
ANOKA	Twin Cities Metroland ISR; Minneapolis - St. Paul, MN - WI DMA; Minneapolis - St. Paul, MN - WI MSA; Minneapolis-St.Paul Suburbs GMR.
BECKER	Northcentral/West ISR; Fargo - Valley City, ND - MN DMA; Not Assigned to Metro Area (NAM); Non Metro GMR.
BELTRAMI	Northcentral/West ISR; Minneapolis - St. Paul, MN - WI DMA; Not Assigned to Metro Area (NAM); Non Metro GMR.
BENTON	Northcentral/West ISR; Minneapolis - St. Paul, MN - WI DMA; St. Cloud, MN MSA; Other Metro GMR.
BIG STONE	Southern ISR; Minneapolis - St. Paul, MN - WI DMA; Not Assigned to Metro Area (NAM); Non Metro GMR.
BLUE EARTH	Southern ISR; Mankato, MN - IA DMA; Not Assigned to Metro Area (NAM); Non Metro GMR.
BROWN	Southern ISR; Mankato, MN - IA DMA; Not Assigned to Metro Area (NAM); Non Metro GMR.
CARLTON	Northeastern ISR; Duluth - Superior, MN - MI - WI DMA; Not Assigned to Metro Area (NAM); Non Metro GMR.
CARVER	Twin Cities Metroland ISR; Minneapolis - St. Paul, MN - WI DMA; Minneapolis - St. Paul, MN - WI MSA; Minneapolis-St.Paul Suburbs GMR.
CASS	Northcentral/West ISR; Minneapolis - St. Paul, MN - WI DMA; Not Assigned to Metro Area (NAM); Non Metro GMR.
CHIPPEWA	Southern ISR; Minneapolis - St. Paul, MN - WI DMA; Not Assigned to Metro Area (NAM); Non Metro GMR.
CHISAGO	Twin Cities Metroland ISR; Minneapolis - St. Paul, MN - WI DMA; Minneapolis - St. Paul, MN - WI MSA; Minneapolis-St.Paul Suburbs GMR.
CLAY	Northcentral/West ISR; Fargo - Valley City, ND - MN DMA; Fargo - Moorhead, ND - MN MSA; Other Metro GMR.
CLEARWATER	Northcentral/West ISR; Fargo - Valley City, ND - MN DMA; Not Assigned to Metro Area (NAM); Non Metro GMR.
COOK	Northeastern ISR; Duluth - Superior, MN - MI - WI DMA; Not Assigned to Metro Area (NAM); Non Metro GMR.
COTTONWOOD	Southern ISR; Minneapolis - St. Paul, MN - WI DMA; Not Assigned to Metro Area (NAM); Non Metro GMR.
CROW WING	Northcentral/West ISR; Minneapolis - St. Paul, MN - WI DMA; Not Assigned to Metro Area (NAM); Non Metro GMR.
DAKOTA	Twin Cities Metroland ISR; Minneapolis - St. Paul, MN - WI DMA; Minneapolis - St. Paul, MN - WI MSA; Minneapolis-St.Paul Suburbs GMR.
DODGE	Southern ISR; Rochester - Mason City - Austin, MN - IA DMA; Not Assigned to Metro Area (NAM); Non Metro GMR.
DOUGLAS	Northcentral/West ISR; Minneapolis - St. Paul, MN - WI DMA; Not Assigned to Metro Area (NAM); Non Metro GMR.
FARIBAULT	Southern ISR; Minneapolis - St. Paul, MN - WI DMA; Not Assigned to Metro Area (NAM); Non Metro GMR.
FILLMORE	Southern ISR; Rochester - Mason City - Austin, MN - IA DMA; Not Assigned to Metro Area (NAM); Non Metro GMR.
FREEBORN	Southern ISR; Rochester - Mason City - Austin, MN - IA DMA; Not Assigned to Metro Area (NAM); Non Metro GMR.
GOODHUE	Southern ISR; Minneapolis - St. Paul, MN - WI DMA; Not Assigned to Metro Area (NAM); Non Metro GMR.
GRANT	Northcentral/West ISR; Minneapolis - St. Paul, MN - WI DMA; Not Assigned to Metro Area (NAM); Non Metro GMR.
HENNEPIN	Twin Cities Metroland ISR; Minneapolis - St. Paul, MN - WI DMA; Minneapolis - St. Paul, MN - WI MSA; Minneapolis-St.Paul Core GMR.
HOUSTON	Southern ISR; LaCrosse - Eau Claire, WI - MN DMA; LaCrosse, WI - MN MSA; Other Metro GMR.
HUBBARD	Northcentral/West ISR; Minneapolis - St. Paul, MN - WI DMA; Not Assigned to Metro Area (NAM); Non Metro GMR.
ISANTI	Northeastern ISR; Minneapolis - St. Paul, MN - WI DMA; Minneapolis - St. Paul, MN - WI MSA; Minneapolis-St.Paul Suburbs GMR.
ITASCA	Northeastern ISR; Duluth - Superior, MN - MI - WI DMA; Not Assigned to Metro Area (NAM); Non Metro GMR.
JACKSON	Southern ISR; Minneapolis - St. Paul, MN - WI DMA; Not Assigned to Metro Area (NAM); Non Metro GMR.
KANABEC	Northeastern ISR; Minneapolis - St. Paul, MN - WI DMA; Not Assigned to Metro Area (NAM); Non Metro GMR.
KANDIYOHI	Southern ISR; Minneapolis - St. Paul, MN - WI DMA; Not Assigned to Metro Area (NAM); Non Metro GMR.
KITTSON	Northcentral/West ISR; Fargo - Valley City, ND - MN DMA; Not Assigned to Metro Area (NAM); Non Metro GMR.
KOOCHICHING	Northeastern ISR; Duluth - Superior, MN - MI - WI DMA; Not Assigned to Metro Area (NAM); Non Metro GMR.
LAC QUI PARLE	Southern ISR; Minneapolis - St. Paul, MN - WI DMA; Not Assigned to Metro Area (NAM); Non Metro GMR.
LAKE	Northeastern ISR; Duluth - Superior, MN - MI - WI DMA; Not Assigned to Metro Area (NAM); Non Metro GMR.
LAKE OF WOODS	Northcentral/West ISR; Fargo - Valley City, ND - MN DMA; Not Assigned to Metro Area (NAM); Non Metro GMR.
LE SUEUR	Southern ISR; Minneapolis - St. Paul, MN - WI DMA; Not Assigned to Metro Area (NAM); Non Metro GMR.
LINCOLN	Southern ISR; Sioux Falls (Mitchell), SD - IA - MN - NE DMA; Not Assigned to Metro Area (NAM); Non Metro GMR.
LYON	Southern ISR; Minneapolis - St. Paul, MN - WI DMA; Not Assigned to Metro Area (NAM); Non Metro GMR.
MCLEOD	Southern ISR; Minneapolis - St. Paul, MN - WI DMA; Not Assigned to Metro Area (NAM); Non Metro GMR.
MAHNOMEN	Northcentral/West ISR; Fargo - Valley City, ND - MN DMA; Not Assigned to Metro Area (NAM); Non Metro GMR.
MARSHALL	Northcentral/West ISR; Fargo - Valley City, ND - MN DMA; Not Assigned to Metro Area (NAM); Non Metro GMR.
MARTIN	Southern ISR; Mankato, MN - IA DMA; Not Assigned to Metro Area (NAM); Non Metro GMR.
MEEKER	Southern ISR; Minneapolis - St. Paul, MN - WI DMA; Not Assigned to Metro Area (NAM); Non Metro GMR.
MILLE LACS	Northcentral/West ISR; Minneapolis - St. Paul, MN - WI DMA; Not Assigned to Metro Area (NAM); Non Metro GMR.
MORRISON	Northcentral/West ISR; Minneapolis - St. Paul, MN - WI DMA; Not Assigned to Metro Area (NAM); Non Metro GMR.
MOWER	Southern ISR; Rochester - Mason City - Austin, MN - IA DMA; Not Assigned to Metro Area (NAM); Non Metro GMR.
MURRAY	Southern ISR; Sioux Falls (Mitchell), SD - IA - MN - NE DMA; Not Assigned to Metro Area (NAM); Non Metro GMR.
NICOLLET	Southern ISR; Minneapolis - St. Paul, MN - WI DMA; Not Assigned to Metro Area (NAM); Non Metro GMR.
NOBLES	Southern ISR; Sioux Falls (Mitchell), SD - IA - MN - NE DMA; Not Assigned to Metro Area (NAM); Non Metro GMR.
NORMAN	Northcentral/West ISR; Fargo - Valley City, ND - MN DMA; Not Assigned to Metro Area (NAM); Non Metro GMR.
OLMSTED	Southern ISR; Rochester - Mason City - Austin, MN - IA DMA; Rochester, MN MSA; Other Metro GMR.
OTTER TAIL	Northcentral/West ISR; Fargo - Valley City, ND - MN DMA; Not Assigned to Metro Area (NAM); Non Metro GMR.

POLIDATA (R) Demographic and Political Guides. All Rights Reserved. Copyright (c) 2002. www.polidata.us

1. Areas/Markets are county-based regions comprised of whole counties or equivalents. This includes Parishes, Independent Cities, Boroughs, and Census Areas.
2. Metropolitan Statistical Areas (MSAs) reflect federal statistical regions. Some counties are not assigned. MSAs are contiguous yet may cross state borders. NECMAs are used in New England.
3. Designated Market Areas (DMAs) reflect television media markets. All counties are assigned. A few counties are actually split. DMAs may be noncontiguous and may cross state borders.
4. Internal State Regions (ISRs) reflect geographic regions based largely upon travel regions. All counties are assigned. ISRs are contiguous and internal to state borders.
5. Metro Groups (GMRs) reflect the size and nature of metropolitan counties. They are based upon work done by Dr. Gary Maloney in 1997 and updated/modified/expanded by Polidata.
6. Codes are assigned by either OMB, Nielsen or Polidata to be unique within the nation. Counties unassigned to a metro area are grouped together for consistency purposes.

County	County-Based Area/Market Assignments
PENNINGTON	Northcentral/West ISR; Fargo - Valley City, ND - MN DMA; Not Assigned to Metro Area (NAM); Non Metro GMR.
PINE	Northeastern ISR; Minneapolis - St. Paul, MN - WI DMA; Not Assigned to Metro Area (NAM); Non Metro GMR.
PIPESTONE	Southern ISR; Sioux Falls (Mitchell), SD - IA - MN - NE DMA; Not Assigned to Metro Area (NAM); Non Metro GMR.
POLK	Northcentral/West ISR; Fargo - Valley City, ND - MN DMA; Grand Forks, ND - MN MSA; Other Metro GMR.
POPE	Northcentral/West ISR; Minneapolis - St. Paul, MN - WI DMA; Not Assigned to Metro Area (NAM); Non Metro GMR.
RAMSEY	Twin Cities Metroland ISR; Minneapolis - St. Paul, MN - WI DMA; Minneapolis - St. Paul, MN - WI MSA; Minneapolis-St.Paul Core GMR.
RED LAKE	Northcentral/West ISR; Fargo - Valley City, ND - MN DMA; Not Assigned to Metro Area (NAM); Non Metro GMR.
REDWOOD	Southern ISR; Minneapolis - St. Paul, MN - WI DMA; Not Assigned to Metro Area (NAM); Non Metro GMR.
RENVILLE	Southern ISR; Minneapolis - St. Paul, MN - WI DMA; Not Assigned to Metro Area (NAM); Non Metro GMR.
RICE	Southern ISR; Minneapolis - St. Paul, MN - WI DMA; Not Assigned to Metro Area (NAM); Non Metro GMR.
ROCK	Southern ISR; Sioux Falls (Mitchell), SD - IA - MN - NE DMA; Not Assigned to Metro Area (NAM); Non Metro GMR.
ROSEAU	Northcentral/West ISR; Fargo - Valley City, ND - MN DMA; Not Assigned to Metro Area (NAM); Non Metro GMR.
ST LOUIS	Northeastern ISR; Duluth - Superior, MN - MI - WI DMA; Duluth - Superior, MN - WI MSA; Other Metro GMR.
SCOTT	Twin Cities Metroland ISR; Minneapolis - St. Paul, MN - WI DMA; Minneapolis - St. Paul, MN - WI MSA; Minneapolis-St.Paul Suburbs GMR.
SHERBURNE	Northcentral/West ISR; Minneapolis - St. Paul, MN - WI DMA; Minneapolis - St. Paul, MN - WI MSA; Minneapolis-St.Paul Suburbs GMR.
SIBLEY	Southern ISR; Minneapolis - St. Paul, MN - WI DMA; Not Assigned to Metro Area (NAM); Non Metro GMR.
STEARNS	Northcentral/West ISR; Minneapolis - St. Paul, MN - WI DMA; St. Cloud, MN MSA; Other Metro GMR.
STEELE	Southern ISR; Minneapolis - St. Paul, MN - WI DMA; Not Assigned to Metro Area (NAM); Non Metro GMR.
STEVENS	Northcentral/West ISR; Minneapolis - St. Paul, MN - WI DMA; Not Assigned to Metro Area (NAM); Non Metro GMR.
SWIFT	Southern ISR; Minneapolis - St. Paul, MN - WI DMA; Not Assigned to Metro Area (NAM); Non Metro GMR.
TODD	Northcentral/West ISR; Minneapolis - St. Paul, MN - WI DMA; Not Assigned to Metro Area (NAM); Non Metro GMR.
TRAVERSE	Southern ISR; Minneapolis - St. Paul, MN - WI DMA; Not Assigned to Metro Area (NAM); Non Metro GMR.
WABASHA	Southern ISR; Minneapolis - St. Paul, MN - WI DMA; Not Assigned to Metro Area (NAM); Non Metro GMR.
WADENA	Northcentral/West ISR; Minneapolis - St. Paul, MN - WI DMA; Not Assigned to Metro Area (NAM); Non Metro GMR.
WASECA	Southern ISR; Minneapolis - St. Paul, MN - WI DMA; Not Assigned to Metro Area (NAM); Non Metro GMR.
WASHINGTON	Twin Cities Metroland ISR; Minneapolis - St. Paul, MN - WI DMA; Minneapolis - St. Paul, MN - WI MSA; Minneapolis-St.Paul Suburbs GMR.
WATONWAN	Southern ISR; Mankato, MN - IA DMA; Not Assigned to Metro Area (NAM); Non Metro GMR.
WILKIN	Northcentral/West ISR; Fargo - Valley City, ND - MN DMA; Not Assigned to Metro Area (NAM); Non Metro GMR.
WINONA	Southern ISR; LaCrosse - Eau Claire, WI - MN DMA; Not Assigned to Metro Area (NAM); Non Metro GMR.
WRIGHT	Twin Cities Metroland ISR; Minneapolis - St. Paul, MN - WI DMA; Minneapolis - St. Paul, MN - WI MSA; Minneapolis-St.Paul Suburbs GMR.
YELLOW MEDICINE	Southern ISR; Minneapolis - St. Paul, MN - WI DMA; Not Assigned to Metro Area (NAM); Non Metro GMR.

Regional Overview Map



See other maps for census geography



Refer to Gazetteer for profile material