

POLIDATA ® REGION MAPS

County-Based Regions
and Markets for

MISSOURI

115 Counties and Portions of

6 MSAs (Metropolitan Statistical Areas from OMB for 1999)

4 GMRs (Metro Groups from Polidata and Gary Maloney for 1999)

13 DMAs (Designated Markets Areas from Nielsen for 2000)

10 ISRs (Internal State Regions from Polidata for 1996)

MISSOURI, 115 Counties*

Polidata County Abbreviations and County FIPS Codes

State FIPS Code is 29

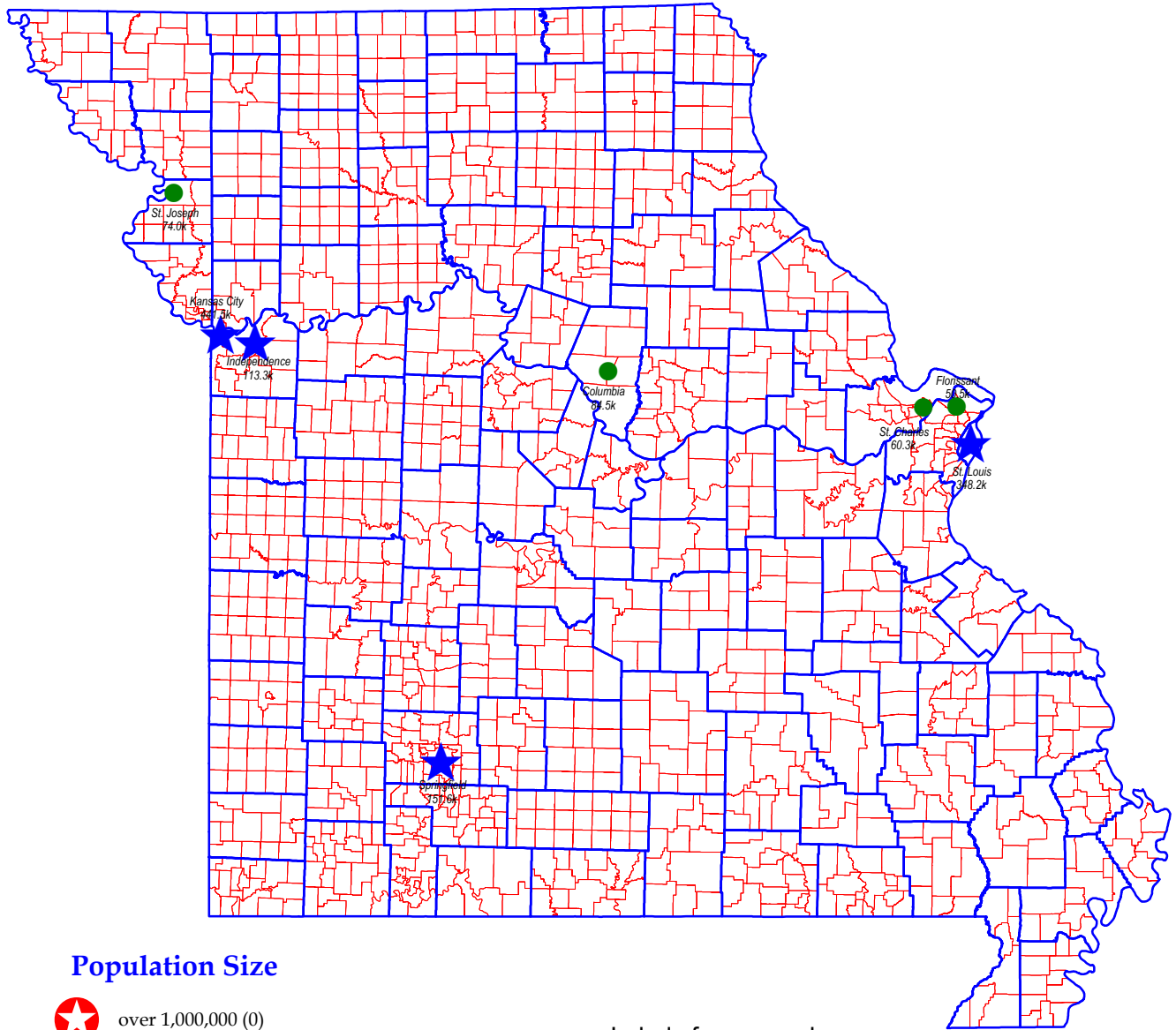


Counties are the primary political subdivisions of states. Equivalents include Parishes, Boroughs and Independent Cities.



MISSOURI, Selected Places

2000 Census of Population and Housing, County Subdivisions



Population Size

-  over 1,000,000 (0)
-  over 100,000 (4)
-  over 50,000 (4)

Labels for some places may be missing to assist in the clarity of the map.



County Code Listing

MISSOURI, 115 Counties/Ind.Cities

County or Equivalent	Cy Seq	Population Centers	County Seat	1990 Tot. Pop.	2000 Tot. Pop.	FIPS Code	Polidata CyAbb
ADAIR	1	Benton	Kirksville	24,577	24,977	1	ADAIR
ANDREW	2	Nodaway	Savannah	14,632	16,492	3	ANDRE
ATCHISON	3	Tarkio	Rock Port	7,457	6,430	5	ATCHI
AUDRAIN	4	Mexico	Mexico	23,599	25,853	7	AUDRA
BARRY	5	Monett	Cassville	27,547	34,010	9	BARRY
BARTON	6	City	Lamar	11,312	12,541	11	BARTO
BATES	7	Mount Pleasant	Butler	15,025	16,653	13	BATES
BENTON	8	Lindsey	Warsaw	13,859	17,180	15	BENTO
BOLLINGER	9	Lorance	Marble Hill	10,619	12,029	17	BOLLI
BOONE	10	Columbia	Columbia	112,379	135,454	19	BOONE
BUCHANAN	11	Washington	St Joseph	83,083	85,998	21	BUCHA
BUTLER	12	Poplar Bluff	Poplar Bluff	38,765	40,867	23	BUTLE
CALDWELL	13	Hamilton	Kingston	8,380	8,969	25	CALDW
CALLAWAY	14	Fulton	Fulton	32,809	40,766	27	CALLA
CAMDEN	15	Pawhuska	Camdenton	27,495	37,051	29	CAMDE
CAPE GIRARDEAU	16	Cape Girardeau	Jackson	61,633	68,693	31	CAPE_
CARROLL	17	Carrollton	Carrollton	10,748	10,285	33	CARRO
CARTER	18	Johnson	Van Buren	5,515	5,941	35	CARTE
CASS	19	Belton	Harrisonville	63,808	82,092	37	CASS_
CEDAR	20	Box	Stockton	12,093	13,733	39	CEDAR
CHARITON	21	Salisbury	Keytesville	9,202	8,438	41	CHARI
CHRISTIAN	22	Nixa	Ozark	32,644	54,285	43	CHRIS
CLARK	23	Lincoln	Kahoka	7,547	7,416	45	CLARK
CLAY	24	Gallatin	Liberty	153,411	184,006	47	CLAY_
CLINTON	25	Cameron	Plattsburg	16,595	18,979	49	CLINT
COLE	26	Jefferson	Jefferson City	63,579	71,397	51	COLE_
COOPER	27	Boonville	Boonville	14,835	16,670	53	COOPE
CRAWFORD	28	Benton	Steelville	19,173	22,804	55	CRAWF
DADE	29	Center	Greenfield	7,449	7,923	57	DADE_
DALLAS	30	North Benton	Buffalo	12,646	15,661	59	DALLA
DAVISS	31	Union	Gallatin	7,865	8,016	61	DAVIE
DE KALB	32	Grand River	Maysville	9,967	11,597	63	DE_KA
DENT	33	Spring Creek	Salem	13,702	14,927	65	DENT_
DOUGLAS	34	Benton	Ava	11,876	13,084	67	DOUGL
DUNKLIN	35	Independence	Kennett	33,112	33,155	69	DUNKL
FRANKLIN	36	Boles	Union	80,603	93,807	71	FRANK
GASCONADE	37	Canaan	Hermann	14,006	15,342	73	GASCO
GENTRY	38	Athens	Albany	6,854	6,861	75	GENTR
GREENE	39	Springfield.	Springfield	207,949	240,391	77	GREEN
GRUNDY	40	Trenton	Trenton	10,536	10,432	79	GRUND

POLIDATA (R) Demographic and Political Guides. All Rights Reserved. Copyright (c) 2002. www.polidata.us

1. County Equivalents include Independent Cities in MD, MO, NV and VA; Boroughs or Census Areas in AK; Parishes in LA; DC treated as State and County.

2. Counties are the primary legal subdivisions of a state. In the New England states they perform few, if any, governmental functions.

3. In some states (CT, RI) they are recognized as historic geographic areas for statistical purposes only.

4. The FIPS Code is the Federal Information Processing Standards code; 3 digit county code unique within the state, 2 digit state code unique within the nation.

5. The Polidata CyAbb is an abbreviation used primarily on our maps. The Cy Seq is a sequential count of county units within the state. Asterisk indicates a break in sequence.

County or Equivalent	Cy Seq	Population Centers	County Seat	1990 Tot. Pop.	2000 Tot. Pop.	FIPS Code	Polidata CyAbb
HARRISON	41	Bethany	Bethany	8,469	8,850	81	HARRI
HENRY	42	Clinton	Clinton	20,044	21,997	83	HENRY
HICKORY	43	Center	Hermitage	7,335	8,940	85	HICKO
HOLT	44	Benton	Oregon	6,034	5,351	87	HOLT_
HOWARD	45	Richmond	Fayette	9,631	10,212	89	HOWAR
HOWELL	46	Howell	West Plains	31,447	37,238	91	HOWEL
IRON	47	Arcadia	Ironton	10,726	10,697	93	IRON_
JACKSON	48	Kansas City	Kansas City	633,234	654,880	95	JACKS
JASPER	49	Joplin	Carthage	90,465	104,686	97	JASPE
JEFFERSON	50	Rock	Hillsboro	171,380	198,099	99	JEFFE
JOHNSON	51	Warrensburg	Warrensburg	42,514	48,258	101	JOHNS
KNOX	52	Center	Edina	4,482	4,361	103	KNOX_
LACLEDE	53	Lebanon	Lebanon	27,158	32,513	105	LACLE
LAFAYETTE	54	Lexington	Lexington	31,107	32,960	107	LAFAY
LAWRENCE	55	Aurora	Mt Vernon	30,236	35,204	109	LAWRE
LEWIS	56	Canton	Monticello	10,233	10,494	111	LEWIS
LINCOLN	57	Monroe	Troy	28,892	38,944	113	LINCO
LINN	58	Brookfield	Linneus	13,885	13,754	115	LINN_
LIVINGSTON	59	Chillicothe	Chillicothe	14,592	14,558	117	LIVIN
MCDONALD	60	Erie Goodman	Pineville	16,938	21,681	119	MCDON
MACON	61	Hudson	Macon	15,345	15,762	121	*MACON
MADISON	62	St. Michael	Frederickstown	11,127	11,800	123	MADIS
MARIES	63	Jefferson	Vienna	7,976	8,903	125	MARIE
MARION	64	Mason	Palmyra	27,682	28,289	127	MARIO
MERCER	65	Morgan	Princeton	3,723	3,757	129	MERCE
MILLER	66	Saline	Tuscumbia	20,700	23,564	131	MILLE
MISSISSIPPI	67	Tywappity	Charleston	14,442	13,427	133	MISSI
MONITEAU	68	Walker	California	12,298	14,827	135	MONIT
MONROE	69	Monroe City	Paris	9,104	9,311	137	MONRO
MONTGOMERY	70	Montgomery	Montgomery City	11,355	12,136	139	MONTG
MORGAN	71	Moreau	Versailles	15,574	19,309	141	MORGA
NEW MADRID	72	New Madrid	New Madrid	20,928	19,760	143	NEW_M
NEWTON	73	Neosho	Neosha	44,445	52,636	145	NEWTO
NODAWAY	74	Polk	Maryville	21,709	21,912	147	NODAW
OREGON	75	Thayer	Alton	9,470	10,344	149	OREGO
OSAGE	76	Crawford	Linn	12,018	13,062	151	OSAGE
OZARK	77	Bridges	Gainesville	8,598	9,542	153	OZARK
PEMISCOT	78	Little Prairie	Caruthersville	21,921	20,047	155	PEMIS
PERRY	79	Central	Perryville	16,648	18,132	157	PERRY
PETTIS	80	Sedalia	Sedalia	35,437	39,403	159	PETTI
PHELPS	81	Rolla	Rolla	35,248	39,825	161	PHELP
PIKE	82	Buffalo	Bowling Green	15,969	18,351	163	PIKE_
PLATTE	83	May	Platte City	57,867	73,781	165	PLATT
POLK	84	Bolivar	Bolivar	21,826	26,992	167	POLK_
PULASKI	85	Cullen	Waynesville	41,307	41,165	169	PULAS

POLIDATA (R) Demographic and Political Guides. All Rights Reserved. Copyright (c) 2002. www.polidata.us

1. County Equivalents include Independent Cities in MD, MO, NV and VA; Boroughs or Census Areas in AK; Parishes in LA; DC treated as State and County.

2. Counties are the primary legal subdivisions of a state. In the New England states they perform few, if any, governmental functions.

3. In some states (CT, RI) they are recognized as historic geographic areas for statistical purposes only.

4. The FIPS Code is the Federal Information Processing Standards code; 3 digit county code unique within the state, 2 digit state code unique within the nation.

5. The Polidata CyAbb is an abbreviation used primarily on our maps. The Cy Seq is a sequential count of county units within the state. Asterisk indicates a break in sequence.

County or Equivalent	Cy Seq	Population Centers	County Seat	1990 Tot. Pop.	2000 Tot. Pop.	FIPS Code	Polidata CyAbb
PUTNAM	86	Union	Unionville	5,079	5,223	171	PUTNA
RALLS	87	Clay	New London	8,476	9,626	173	RALLS
RANDOLPH	88	Moberly	Huntsville	24,370	24,663	175	RANDO
RAY	89	Richmond	Richmond	21,968	23,354	177	RAY__
REYNOLDS	90	Logan	Centerville	6,661	6,689	179	REYNO
RIPLEY	91	Doniphan	Doniphan	12,303	13,509	181	RIPLE
ST CHARLES	92	St. Charles	St Charles	212,751	283,883	183	ST_CH
ST CLAIR	93	Appleton	Osceola	8,457	9,652	185	ST_CL
STE GENEVIEVE	94	Ste. Genevieve	St Genevieve	16,037	17,842	*186	STE_G
ST FRANCOIS	95	St. Francois	Farmington	48,904	55,641	*187	*ST_FR
ST LOUIS	96	Queeney	Clayton	993,508	1,016,315	189	ST_LO
SALINE	97	Marshall	Marshall	23,523	23,756	*195	*SALIN
SCHUYLER	98	Prairie	Lancaster	4,236	4,170	197	SCHUY
SCOTLAND	99	Jefferson	Memphis	4,822	4,983	199	SCOTL
SCOTT	100	Richland	Benton	39,376	40,422	201	SCOTT
SHANNON	101	Winona	Eminence	7,613	8,324	203	SHANN
SHELBY	102	Salt River	Shelbyville	6,942	6,799	205	SHELBY
STODDARD	103	Liberty	Bloomfield	28,895	29,705	207	STODD
STONE	104	Ruth A	Galena	19,078	28,658	209	STONE
SULLIVAN	105	Polk	Milan	6,326	7,219	211	SULLI
TANEY	106	Branson	Forsyth	25,561	39,703	213	TANEY
TEXAS	107	Piney	Houston	21,476	23,003	215	TEXAS
VERNON	108	Center	Nevada	19,041	20,454	217	VERNO
WARREN	109	Hickory Grove	Warrenton	19,534	24,525	219	WARRE
WASHINGTON	110	Breton	Potosi	20,380	23,344	221	WASHI
WAYNE	111	Benton	Greenville	11,543	13,259	223	WAYNE
WEBSTER	112	Ozark	Marshfield	23,753	31,045	225	WEBST
WORTH	113	Fletchall	Grant City	2,440	2,382	227	WORTH
WRIGHT	114	Mountain Grove	Hartsville	16,758	17,955	229	WRIGH
ST LOUIS CITY	115	St. Louis City.	St. Louis	396,685	348,189	*510	*ST_LC
MISSOURI		Kansas City	Jefferson City	5,116,901	5,595,211	29	STATE

PAGE INTENTIONALLY BLANK

Population by Areas/Markets MISSOURI

Seq	2000 Est. Pop.	Net % 90-00	Area/Market	% of State	% of Market
	5,595,211	9.4	MISSOURI		

MSAs-Metropolitan Statistical Areas (OMB, 1999)

1	135,454	20.5	Columbia, MO MSA	2.4	100.0
2	157,322	16.6	Joplin, MO MSA	2.8	100.0
3	1,070,052	9.4	Kansas City, MO - KS MSA	19.1	60.2
4	102,490	4.9	St. Joseph, MO MSA	1.8	100.0
5	2,003,762	5.3	St. Louis, MO - IL MSA	35.8	77.0
6	325,721	23.2	Springfield, MO MSA	5.8	100.0
7	1,800,410	10.7	Not Assigned to Metro Area (NAM)	32.2	100.0

GMRs-Metro Groups (Polidata/Maloney, 1999)

1	2,003,762	5.3	St. Louis Metro	35.8	100.0
2	1,070,052	9.4	Kansas City Metro	19.1	100.0
3	720,987	18.3	Other Metro	12.9	100.0
4	1,800,410	10.7	Non Metro	32.2	100.0

DMAs-Designated Market Areas (Nielsen, 2000)

MO

1	211,998	16.4	Joplin - Pittsburg, MO - KS - OK DMA	3.8	54.4
2	425,254	14.8	Columbia - Jefferson City, MO DMA	7.6	100.0
3	2,167,783	5.8	St. Louis, MO - IL DMA	38.7	72.3
4	1,301,844	8.9	Kansas City, MO - KS DMA	23.3	60.1
5	848,348	20.8	Springfield, MO - AR DMA	15.2	86.4
6	57,351	3.2	Ottumwa - Kirksville, IA - MO DMA	1.0	45.5
7	327,388	5.1	Paducah - Cape Girardeau - Harrisburg, KY - IL - MO - TN DMA	5.9	33.6
8	143,732	4.3	St. Joseph, MO - KS DMA	2.6	94.6
9	20,047	-8.6	Memphis, TN - AR- MS - MO DMA	0.4	1.1
10	6,430	-13.8	Omaha, NE - IA - MO DMA	0.1	0.6
11	3,757	0.9	Des Moines - Ames, IA - MO DMA	0.1	0.4
12	81,279	2.5	Quincy - Hannibal - Keokuk, MO - IL - IA DMA	1.5	27.9

ISRs-Internal State Regions (Polidata, 1996)

1	225,191	4.5	Pony Express Region	4.0	100.0
2	143,238	0.4	Chariton Valley Region	2.6	100.0
3	137,619	5.7	Mark Twain Region	2.5	100.0
4	1,027,719	9.4	Kansas City Area	18.4	100.0
5	259,387	14.3	Osage Lakes Region	4.6	100.0
6	503,991	15.8	Lake of the Ozarks Region	9.0	100.0
7	2,003,762	5.3	St. Louis Area Region	35.8	100.0
8	682,880	22.9	Ozark Mountain Region	12.2	100.0

POLIDATA (R) Demographic and Political Guides. All Rights Reserved. Copyright (c) 2002. www.polidata.us

1. Areas/Markets are county-based regions comprised of whole counties or equivalents. This includes Parishes (LA), Independent Cities (MD,MO,NV,VA) Boroughs (AK), and Census Areas (AK).
2. Metropolitan Statistical Areas (MSAs) reflect federal statistical areas. Some counties are not assigned. MSAs are contiguous yet may cross state borders. NECMAs are used in New England.
3. Designated Market Areas (DMAs) reflect television media markets. All counties are assigned to one DMA (a few counties are actually split). DMAs may be noncontiguous and may cross state borders.
4. Internal State Regions (ISRs) reflect geographic regions based largely upon travel regions. All counties are assigned. ISRs are contiguous and internal to state borders.
5. Metro Groups (GMRs) reflect the size and nature of metropolitan counties. They are based upon work done by Dr. Gary Maloney in 1997 and updated/modified/expanded by Polidata.
6. Codes are assigned by either OMB, Nielsen or Polidata to be unique within the nation. Counties unassigned to a metro area are grouped together for consistency purposes.

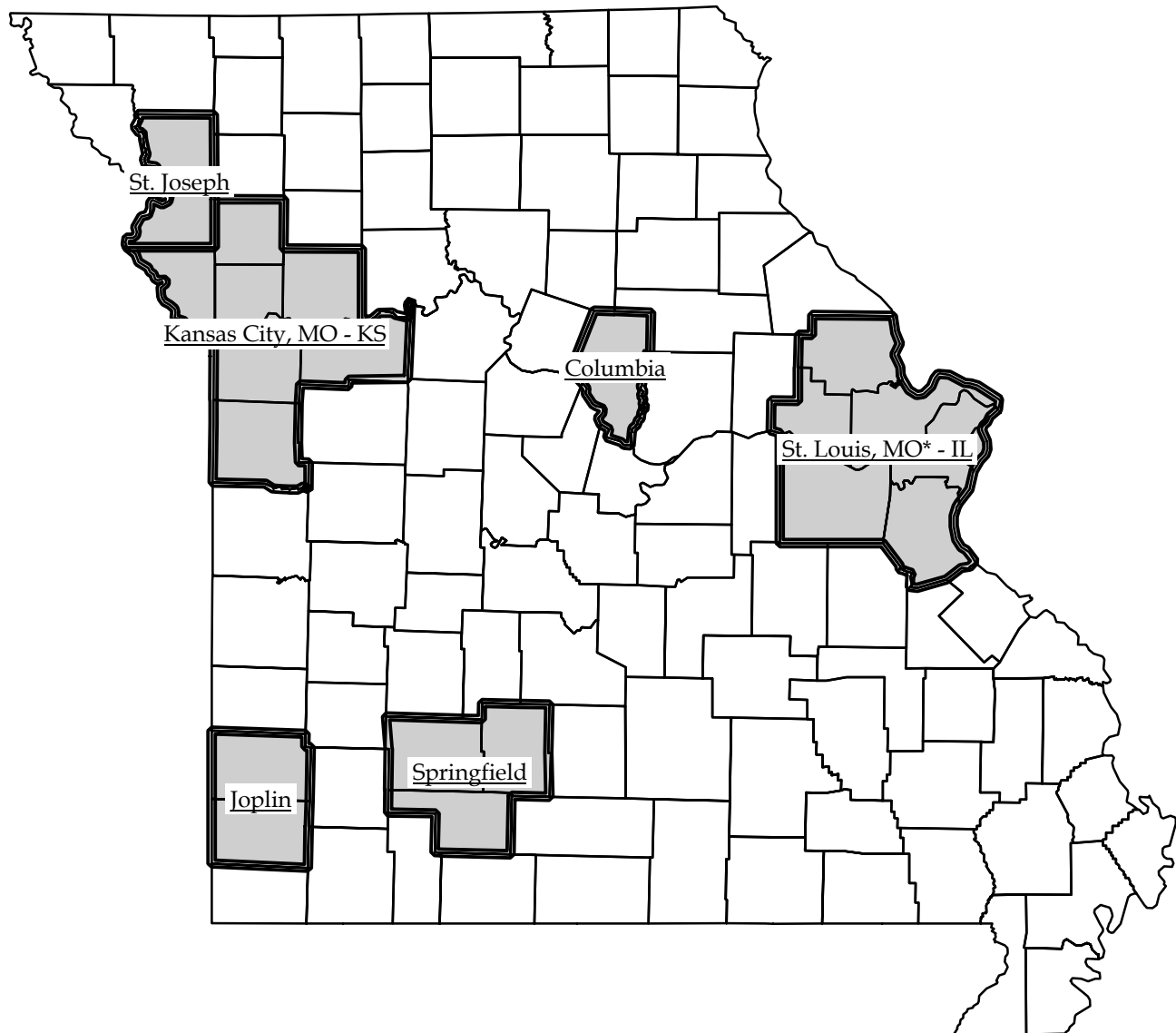
Seq	2000 Est. Pop.	Net % 90-00	Area/Market	% of State	% of Market
9	270,771	11.0	Ozark Heritage Region	4.8	100.0
10	340,653	5.3	River Heritage Region	6.1	100.0



MO

Metropolitan Statistical Areas, MSAs

Groups of Counties assigned by OMB (1999)

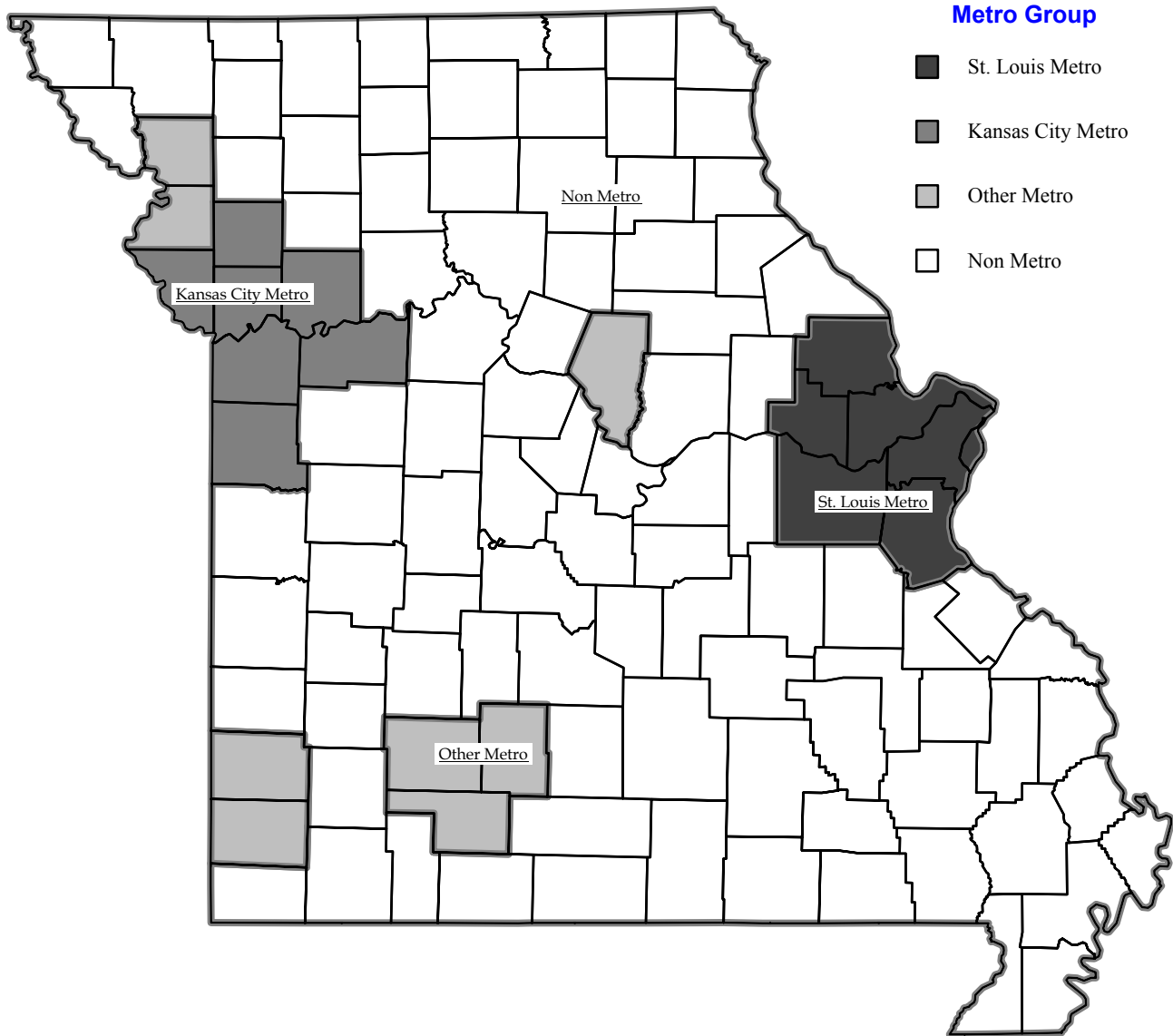


*MSAs reflect federal statistical regions. Some counties are not assigned. MSAs are contiguous yet may cross state boundaries.
* Note: A small portion of Crawford Co., itself a small portion of Sullivan City, mostly in Franklin Co., is in the St. Louis MSA.*



Metro Groups, GMRs

Groups of Counties assigned by Polidata and Dr. Gary Maloney (1999)

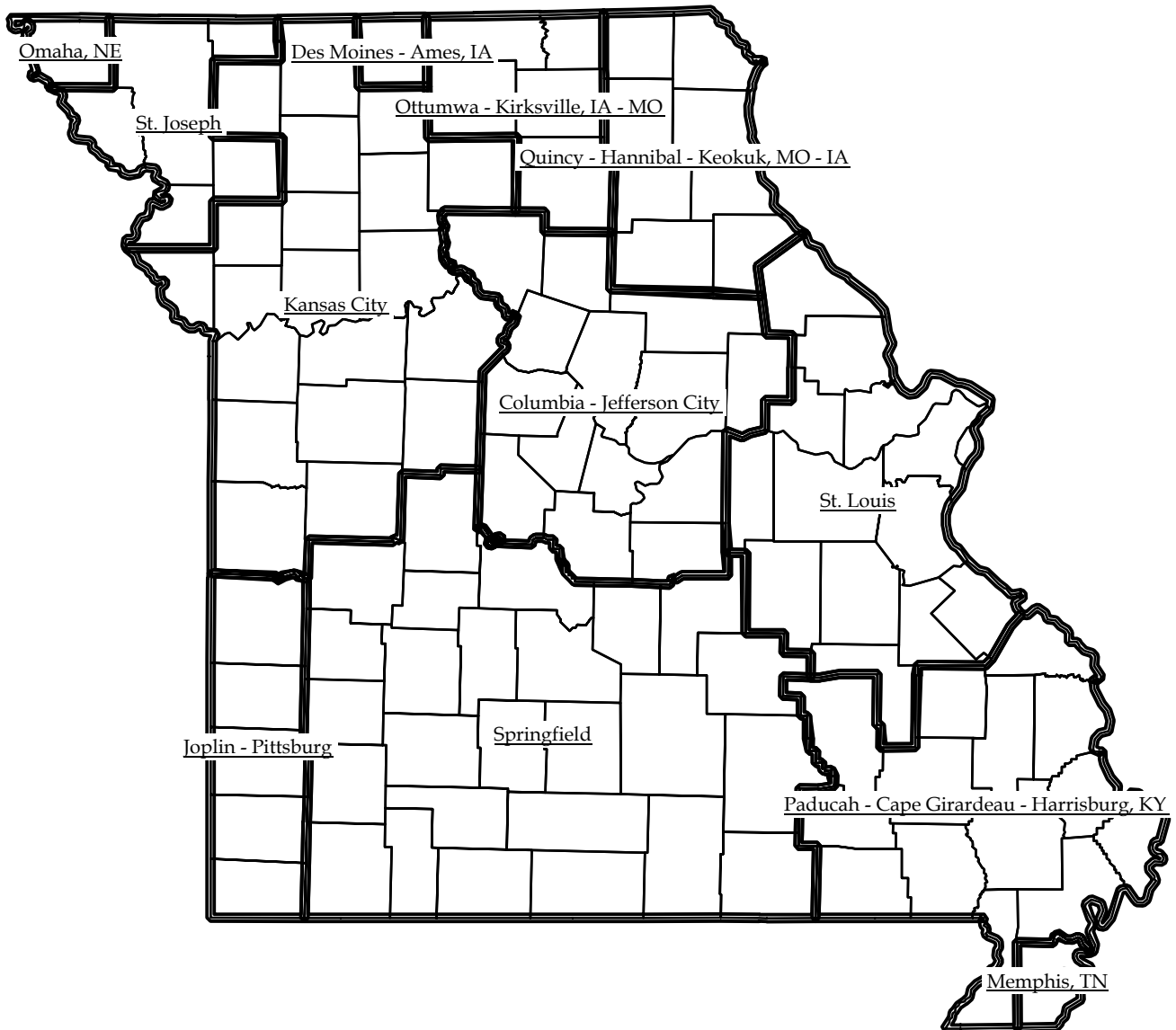


GMRs reflect the size and nature of metropolitan counties. Shaded counties are Metropolitan.



Designated Market Areas, DMAs

Groups of Counties assigned by Nielsen Media Research (2000)

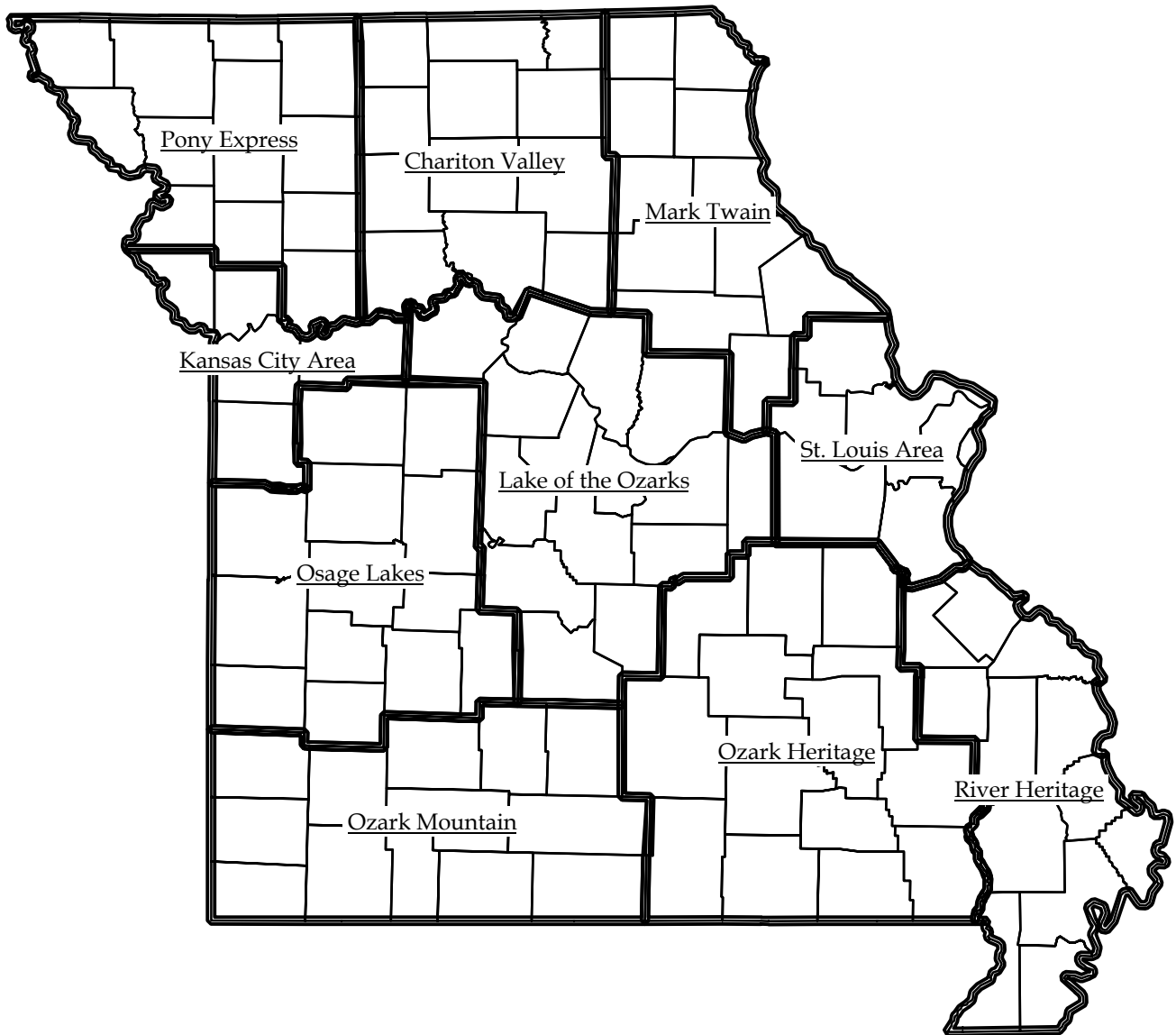


DMAs reflect television media markets. Every county is assigned (very few are split). DMAs may be noncontiguous and cross state borders.



Internal State Regions, ISRs

Groups of Counties assigned by Polidata (1996)



ISRs reflect geographic regions based largely upon travel regions. Every county is assigned and regions are internal to state borders.



County County-Based Area/Market Assignments

MISSOURI

ADAIR	Chariton Valley ISR; Ottumwa - Kirksville, IA - MO DMA; Not Assigned to Metro Area (NAM); Non Metro GMR.
ANDREW	Pony Express ISR; St. Joseph, MO - KS DMA; St. Joseph, MO MSA; Other Metro GMR.
ATCHISON	Pony Express ISR; Omaha, NE - IA - MO DMA; Not Assigned to Metro Area (NAM); Non Metro GMR.
AUDRAIN	Mark Twain ISR; Columbia - Jefferson City, MO DMA; Not Assigned to Metro Area (NAM); Non Metro GMR.
BARRY	Ozark Mountain ISR; Springfield, MO - AR DMA; Not Assigned to Metro Area (NAM); Non Metro GMR.
BARTON	Osage Lakes ISR; Joplin - Pittsburg, MO - KS - OK DMA; Not Assigned to Metro Area (NAM); Non Metro GMR.
BATES	Osage Lakes ISR; Kansas City, MO - KS DMA; Not Assigned to Metro Area (NAM); Non Metro GMR.
BENTON	Osage Lakes ISR; Springfield, MO - AR DMA; Not Assigned to Metro Area (NAM); Non Metro GMR.
BOLLINGER	River Heritage ISR; Paducah - Cape Girardeau - Harrisburg, KY - IL - MO - TN DMA; Not Assigned to Metro Area (NAM); Non Metro GMR.
BOONE	Lake of the Ozarks ISR; Columbia - Jefferson City, MO DMA; Columbia, MO MSA; Other Metro GMR.
BUCHANAN	Pony Express ISR; St. Joseph, MO - KS DMA; St. Joseph, MO MSA; Other Metro GMR.
BUTLER	Ozark Heritage ISR; Paducah - Cape Girardeau - Harrisburg, KY - IL - MO - TN DMA; Not Assigned to Metro Area (NAM); Non Metro GMR.
CALDWELL	Pony Express ISR; Kansas City, MO - KS DMA; Not Assigned to Metro Area (NAM); Non Metro GMR.
CALLAWAY	Lake of the Ozarks ISR; Columbia - Jefferson City, MO DMA; Not Assigned to Metro Area (NAM); Non Metro GMR.
CAMDEN	Lake of the Ozarks ISR; Springfield, MO - AR DMA; Not Assigned to Metro Area (NAM); Non Metro GMR.
CAPE GIRARDEAU	River Heritage ISR; Paducah - Cape Girardeau - Harrisburg, KY - IL - MO - TN DMA; Not Assigned to Metro Area (NAM); Non Metro GMR.
CARROLL	Chariton Valley ISR; Kansas City, MO - KS DMA; Not Assigned to Metro Area (NAM); Non Metro GMR.
CARTER	Ozark Heritage ISR; Paducah - Cape Girardeau - Harrisburg, KY - IL - MO - TN DMA; Not Assigned to Metro Area (NAM); Non Metro GMR.
CASS	Kansas City Area ISR; Kansas City, MO - KS DMA; Kansas City, MO - KS MSA; Kansas City Metro GMR.
CEDAR	Osage Lakes ISR; Springfield, MO - AR DMA; Not Assigned to Metro Area (NAM); Non Metro GMR.
CHARITON	Chariton Valley ISR; Columbia - Jefferson City, MO DMA; Not Assigned to Metro Area (NAM); Non Metro GMR.
CHRISTIAN	Ozark Mountain ISR; Springfield, MO - AR DMA; Springfield, MO MSA; Other Metro GMR.
CLARK	Mark Twain ISR; Quincy - Hannibal - Keokuk, MO - IL - IA DMA; Not Assigned to Metro Area (NAM); Non Metro GMR.
CLAY	Kansas City Area ISR; Kansas City, MO - KS DMA; Kansas City, MO - KS MSA; Kansas City Metro GMR.
CLINTON	Pony Express ISR; Kansas City, MO - KS DMA; Kansas City, MO - KS MSA; Kansas City Metro GMR.
COLE	Lake of the Ozarks ISR; Columbia - Jefferson City, MO DMA; Not Assigned to Metro Area (NAM); Non Metro GMR.
COOPER	Lake of the Ozarks ISR; Columbia - Jefferson City, MO DMA; Not Assigned to Metro Area (NAM); Non Metro GMR.
CRAWFORD	Ozark Heritage ISR; St. Louis, MO - IL DMA; Not Assigned to Metro Area (NAM); Non Metro GMR.
DADE	Osage Lakes ISR; Springfield, MO - AR DMA; Not Assigned to Metro Area (NAM); Non Metro GMR.
DALLAS	Osage Lakes ISR; Springfield, MO - AR DMA; Not Assigned to Metro Area (NAM); Non Metro GMR.
DAVISS	Pony Express ISR; Kansas City, MO - KS DMA; Not Assigned to Metro Area (NAM); Non Metro GMR.
DE KALB	Pony Express ISR; St. Joseph, MO - KS DMA; Not Assigned to Metro Area (NAM); Non Metro GMR.
DENT	Ozark Heritage ISR; Springfield, MO - AR DMA; Not Assigned to Metro Area (NAM); Non Metro GMR.
DOUGLAS	Ozark Mountain ISR; Springfield, MO - AR DMA; Not Assigned to Metro Area (NAM); Non Metro GMR.
DUNKLIN	River Heritage ISR; Paducah - Cape Girardeau - Harrisburg, KY - IL - MO - TN DMA; Not Assigned to Metro Area (NAM); Non Metro GMR.
FRANKLIN	St. Louis Area ISR; St. Louis, MO - IL DMA; St. Louis, MO - IL MSA; St. Louis Metro GMR.
GASCONADE	Lake of the Ozarks ISR; St. Louis, MO - IL DMA; Not Assigned to Metro Area (NAM); Non Metro GMR.
GENTRY	Pony Express ISR; Kansas City, MO - KS DMA; Not Assigned to Metro Area (NAM); Non Metro GMR.
GREENE	Ozark Mountain ISR; Springfield, MO - AR DMA; Springfield, MO MSA; Other Metro GMR.
GRUNDY	Chariton Valley ISR; Kansas City, MO - KS DMA; Not Assigned to Metro Area (NAM); Non Metro GMR.
HARRISON	Pony Express ISR; Kansas City, MO - KS DMA; Not Assigned to Metro Area (NAM); Non Metro GMR.
HENRY	Osage Lakes ISR; Kansas City, MO - KS DMA; Not Assigned to Metro Area (NAM); Non Metro GMR.
HICKORY	Osage Lakes ISR; Springfield, MO - AR DMA; Not Assigned to Metro Area (NAM); Non Metro GMR.
HOLT	Pony Express ISR; St. Joseph, MO - KS DMA; Not Assigned to Metro Area (NAM); Non Metro GMR.
HOWARD	Lake of the Ozarks ISR; Columbia - Jefferson City, MO DMA; Not Assigned to Metro Area (NAM); Non Metro GMR.
HOWELL	Ozark Heritage ISR; Springfield, MO - AR DMA; Not Assigned to Metro Area (NAM); Non Metro GMR.
IRON	Ozark Heritage ISR; St. Louis, MO - IL DMA; Not Assigned to Metro Area (NAM); Non Metro GMR.
JACKSON	Kansas City Area ISR; Kansas City, MO - KS DMA; Kansas City, MO - KS MSA; Kansas City Metro GMR.
JASPER	Ozark Mountain ISR; Joplin - Pittsburg, MO - KS - OK DMA; Joplin, MO MSA; Other Metro GMR.
JEFFERSON	St. Louis Area ISR; St. Louis, MO - IL DMA; St. Louis, MO - IL MSA; St. Louis Metro GMR.
JOHNSON	Osage Lakes ISR; Kansas City, MO - KS DMA; Not Assigned to Metro Area (NAM); Non Metro GMR.
KNOX	Mark Twain ISR; Quincy - Hannibal - Keokuk, MO - IL - IA DMA; Not Assigned to Metro Area (NAM); Non Metro GMR.
LACLEDE	Lake of the Ozarks ISR; Springfield, MO - AR DMA; Not Assigned to Metro Area (NAM); Non Metro GMR.
LAFAYETTE	Kansas City Area ISR; Kansas City, MO - KS DMA; Kansas City, MO - KS MSA; Kansas City Metro GMR.
LAWRENCE	Ozark Mountain ISR; Springfield, MO - AR DMA; Not Assigned to Metro Area (NAM); Non Metro GMR.
LEWIS	Mark Twain ISR; Quincy - Hannibal - Keokuk, MO - IL - IA DMA; Not Assigned to Metro Area (NAM); Non Metro GMR.

POLIDATA (R) Demographic and Political Guides. All Rights Reserved. Copyright (c) 2002. www.polidata.us

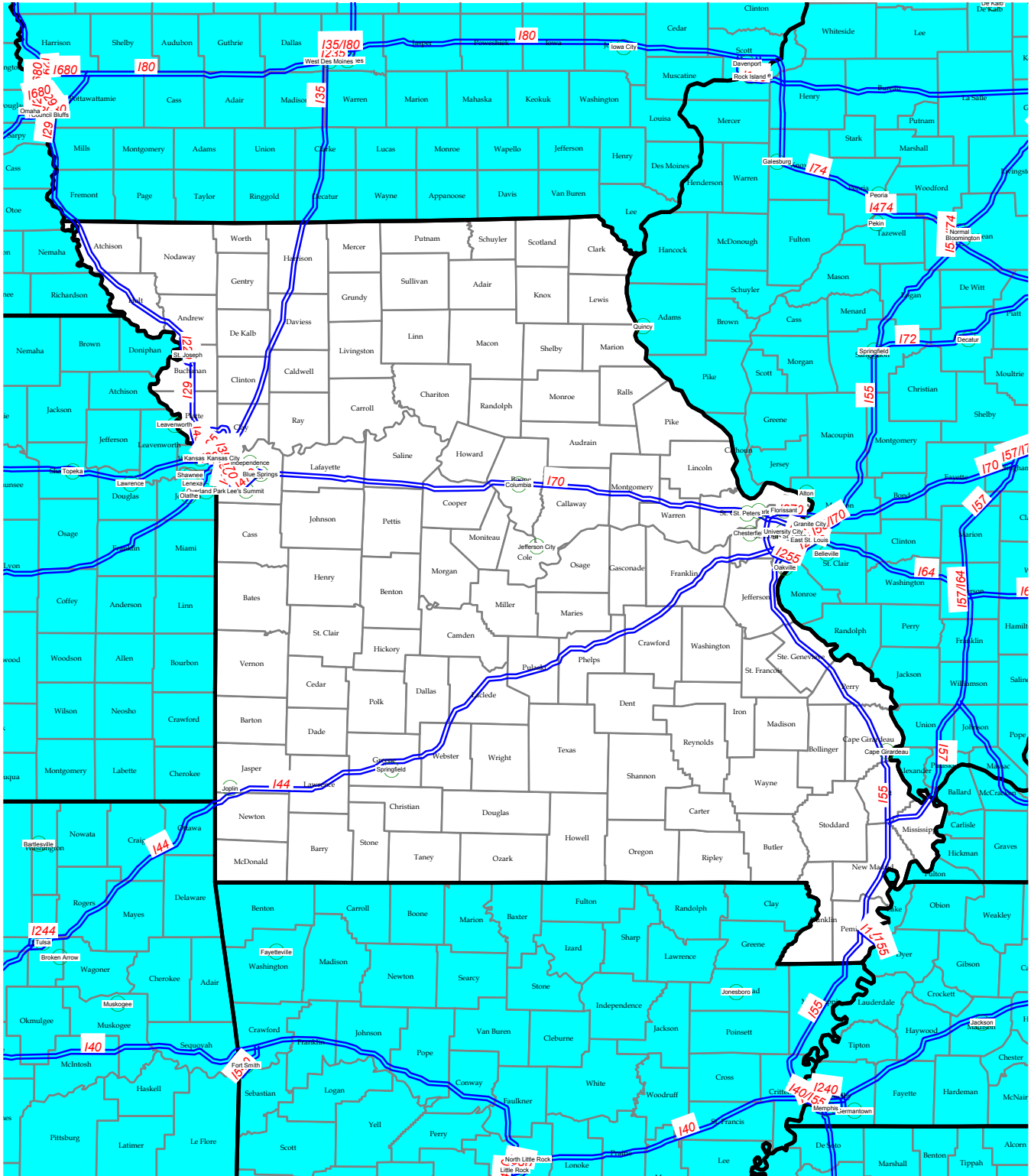
1. Areas/Markets are county-based regions comprised of whole counties or equivalents. This includes Parishes, Independent Cities, Boroughs, and Census Areas.
2. Metropolitan Statistical Areas (MSAs) reflect federal statistical regions. Some counties are not assigned. MSAs are contiguous yet may cross state borders. NECMAs are used in New England.
3. Designated Market Areas (DMAs) reflect television media markets. All counties are assigned. A few counties are actually split. DMAs may be noncontiguous and may cross state borders.
4. Internal State Regions (ISRs) reflect geographic regions based largely upon travel regions. All counties are assigned. ISRs are contiguous and internal to state borders.
5. Metro Groups (GMRs) reflect the size and nature of metropolitan counties. They are based upon work done by Dr. Gary Maloney in 1997 and updated/modified/expanded by Polidata.
6. Codes are assigned by either OMB, Nielsen or Polidata to be unique within the nation. Counties unassigned to a metro area are grouped together for consistency purposes.

County	County-Based Area/Market Assignments
LINCOLN	St. Louis Area ISR; St. Louis, MO - IL DMA; St. Louis, MO - IL MSA; St. Louis Metro GMR.
LINN	Chariton Valley ISR; Kansas City, MO - KS DMA; Not Assigned to Metro Area (NAM); Non Metro GMR.
LIVINGSTON	Chariton Valley ISR; Kansas City, MO - KS DMA; Not Assigned to Metro Area (NAM); Non Metro GMR.
MCDONALD	Ozark Mountain ISR; Joplin - Pittsburg, MO - KS - OK DMA; Not Assigned to Metro Area (NAM); Non Metro GMR.
MACON	Chariton Valley ISR; Ottumwa - Kirksville, IA - MO DMA; Not Assigned to Metro Area (NAM); Non Metro GMR.
MADISON	River Heritage ISR; Paducah - Cape Girardeau - Harrisburg, KY - IL - MO - TN DMA; Not Assigned to Metro Area (NAM); Non Metro GMR.
MARIES	Lake of the Ozarks ISR; Columbia - Jefferson City, MO DMA; Not Assigned to Metro Area (NAM); Non Metro GMR.
MARION	Mark Twain ISR; Quincy - Hannibal - Keokuk, MO - IL - IA DMA; Not Assigned to Metro Area (NAM); Non Metro GMR.
MERCER	Chariton Valley ISR; Des Moines - Ames, IA - MO DMA; Not Assigned to Metro Area (NAM); Non Metro GMR.
MILLER	Lake of the Ozarks ISR; Columbia - Jefferson City, MO DMA; Not Assigned to Metro Area (NAM); Non Metro GMR.
MISSISSIPPI	River Heritage ISR; Paducah - Cape Girardeau - Harrisburg, KY - IL - MO - TN DMA; Not Assigned to Metro Area (NAM); Non Metro GMR.
MONITEAU	Lake of the Ozarks ISR; Columbia - Jefferson City, MO DMA; Not Assigned to Metro Area (NAM); Non Metro GMR.
MONROE	Mark Twain ISR; Quincy - Hannibal - Keokuk, MO - IL - IA DMA; Not Assigned to Metro Area (NAM); Non Metro GMR.
MONTGOMERY	Mark Twain ISR; Columbia - Jefferson City, MO DMA; Not Assigned to Metro Area (NAM); Non Metro GMR.
MORGAN	Lake of the Ozarks ISR; Columbia - Jefferson City, MO DMA; Not Assigned to Metro Area (NAM); Non Metro GMR.
NEW MADRID	River Heritage ISR; Paducah - Cape Girardeau - Harrisburg, KY - IL - MO - TN DMA; Not Assigned to Metro Area (NAM); Non Metro GMR.
NEWTON	Ozark Mountain ISR; Joplin - Pittsburg, MO - KS - OK DMA; Joplin, MO MSA; Other Metro GMR.
NODAWAY	Pony Express ISR; St. Joseph, MO - KS DMA; Not Assigned to Metro Area (NAM); Non Metro GMR.
OREGON	Ozark Heritage ISR; Springfield, MO - AR DMA; Not Assigned to Metro Area (NAM); Non Metro GMR.
OSAGE	Lake of the Ozarks ISR; Columbia - Jefferson City, MO DMA; Not Assigned to Metro Area (NAM); Non Metro GMR.
OZARK	Ozark Mountain ISR; Springfield, MO - AR DMA; Not Assigned to Metro Area (NAM); Non Metro GMR.
PEMISCOT	River Heritage ISR; Memphis, TN - AR - MS - MO DMA; Not Assigned to Metro Area (NAM); Non Metro GMR.
PERRY	River Heritage ISR; Paducah - Cape Girardeau - Harrisburg, KY - IL - MO - TN DMA; Not Assigned to Metro Area (NAM); Non Metro GMR.
PETTIS	Osage Lakes ISR; Kansas City, MO - KS DMA; Not Assigned to Metro Area (NAM); Non Metro GMR.
PHELPS	Ozark Heritage ISR; Springfield, MO - AR DMA; Not Assigned to Metro Area (NAM); Non Metro GMR.
PIKE	Mark Twain ISR; St. Louis, MO - IL DMA; Not Assigned to Metro Area (NAM); Non Metro GMR.
PLATTE	Kansas City Area ISR; Kansas City, MO - KS DMA; Kansas City, MO - KS MSA; Kansas City Metro GMR.
POLK	Osage Lakes ISR; Springfield, MO - AR DMA; Not Assigned to Metro Area (NAM); Non Metro GMR.
PULASKI	Lake of the Ozarks ISR; Springfield, MO - AR DMA; Not Assigned to Metro Area (NAM); Non Metro GMR.
PUTNAM	Chariton Valley ISR; Ottumwa - Kirksville, IA - MO DMA; Not Assigned to Metro Area (NAM); Non Metro GMR.
RALLS	Mark Twain ISR; Quincy - Hannibal - Keokuk, MO - IL - IA DMA; Not Assigned to Metro Area (NAM); Non Metro GMR.
RANDOLPH	Chariton Valley ISR; Columbia - Jefferson City, MO DMA; Not Assigned to Metro Area (NAM); Non Metro GMR.
RAY	Pony Express ISR; Kansas City, MO - KS DMA; Kansas City, MO - KS MSA; Kansas City Metro GMR.
REYNOLDS	Ozark Heritage ISR; Paducah - Cape Girardeau - Harrisburg, KY - IL - MO - TN DMA; Not Assigned to Metro Area (NAM); Non Metro GMR.
RIPLEY	Ozark Heritage ISR; Paducah - Cape Girardeau - Harrisburg, KY - IL - MO - TN DMA; Not Assigned to Metro Area (NAM); Non Metro GMR.
ST CHARLES	St. Louis Area ISR; St. Louis, MO - IL DMA; St. Louis, MO - IL MSA; St. Louis Metro GMR.
ST CLAIR	Osage Lakes ISR; Springfield, MO - AR DMA; Not Assigned to Metro Area (NAM); Non Metro GMR.
STE GENEVIEVE	River Heritage ISR; St. Louis, MO - IL DMA; Not Assigned to Metro Area (NAM); Non Metro GMR.
ST FRANCOIS	River Heritage ISR; St. Louis, MO - IL DMA; Not Assigned to Metro Area (NAM); Non Metro GMR.
ST LOUIS	St. Louis Area ISR; St. Louis, MO - IL DMA; St. Louis, MO - IL MSA; St. Louis Metro GMR.
SALINE	Lake of the Ozarks ISR; Kansas City, MO - KS DMA; Not Assigned to Metro Area (NAM); Non Metro GMR.
SCHUYLER	Chariton Valley ISR; Ottumwa - Kirksville, IA - MO DMA; Not Assigned to Metro Area (NAM); Non Metro GMR.
SCOTLAND	Mark Twain ISR; Quincy - Hannibal - Keokuk, MO - IL - IA DMA; Not Assigned to Metro Area (NAM); Non Metro GMR.
SCOTT	River Heritage ISR; Paducah - Cape Girardeau - Harrisburg, KY - IL - MO - TN DMA; Not Assigned to Metro Area (NAM); Non Metro GMR.
SHANNON	Ozark Heritage ISR; Springfield, MO - AR DMA; Not Assigned to Metro Area (NAM); Non Metro GMR.
SHELBY	Mark Twain ISR; Quincy - Hannibal - Keokuk, MO - IL - IA DMA; Not Assigned to Metro Area (NAM); Non Metro GMR.
STODDARD	River Heritage ISR; Paducah - Cape Girardeau - Harrisburg, KY - IL - MO - TN DMA; Not Assigned to Metro Area (NAM); Non Metro GMR.
STONE	Ozark Mountain ISR; Springfield, MO - AR DMA; Not Assigned to Metro Area (NAM); Non Metro GMR.
SULLIVAN	Chariton Valley ISR; Ottumwa - Kirksville, IA - MO DMA; Not Assigned to Metro Area (NAM); Non Metro GMR.
TANEY	Ozark Mountain ISR; Springfield, MO - AR DMA; Not Assigned to Metro Area (NAM); Non Metro GMR.
TEXAS	Ozark Heritage ISR; Springfield, MO - AR DMA; Not Assigned to Metro Area (NAM); Non Metro GMR.
VERNON	Osage Lakes ISR; Joplin - Pittsburg, MO - KS - OK DMA; Not Assigned to Metro Area (NAM); Non Metro GMR.
WARREN	St. Louis Area ISR; St. Louis, MO - IL DMA; St. Louis, MO - IL MSA; St. Louis Metro GMR.
WASHINGTON	Ozark Heritage ISR; St. Louis, MO - IL DMA; Not Assigned to Metro Area (NAM); Non Metro GMR.
WAYNE	Ozark Heritage ISR; Paducah - Cape Girardeau - Harrisburg, KY - IL - MO - TN DMA; Not Assigned to Metro Area (NAM); Non Metro GMR.
WEBSTER	Ozark Mountain ISR; Springfield, MO - AR DMA; Springfield, MO MSA; Other Metro GMR.
WORTH	Pony Express ISR; St. Joseph, MO - KS DMA; Not Assigned to Metro Area (NAM); Non Metro GMR.
WRIGHT	Ozark Mountain ISR; Springfield, MO - AR DMA; Not Assigned to Metro Area (NAM); Non Metro GMR.
ST LOUIS CITY	St. Louis Area ISR; St. Louis, MO - IL DMA; St. Louis, MO - IL MSA; St. Louis Metro GMR.

POLIDATA (R) Demographic and Political Guides. All Rights Reserved. Copyright (c) 2002. www.polidata.us

1. Areas/Markets are county-based regions comprised of whole counties or equivalents. This includes Parishes, Independent Cities, Boroughs, and Census Areas.
2. Metropolitan Statistical Areas (MSAs) reflect federal statistical regions. Some counties are not assigned. MSAs are contiguous yet may cross state borders. NECMAs are used in New England.
3. Designated Market Areas (DMAs) reflect television media markets. All counties are assigned. A few counties are actually split. DMAs may be noncontiguous and may cross state borders.
4. Internal State Regions (ISRs) reflect geographic regions based largely upon travel regions. All counties are assigned. ISRs are contiguous and internal to state borders.
5. Metro Groups (GMRs) reflect the size and nature of metropolitan counties. They are based upon work done by Dr. Gary Maloney in 1997 and updated/modified/expanded by Polidata.
6. Codes are assigned by either OMB, Nielsen or Polidata to be unique within the nation. Counties unassigned to a metro area are grouped together for consistency purposes.

Regional Overview Map



See other maps for census geography



Refer to Gazetteer for profile material