

POLIDATA ® REGION MAPS

County-Based Regions
and Markets for

MISSISSIPPI

82 Counties and Portions of

4 MSAs (Metropolitan Statistical Areas from OMB for 1999)

10 DMAs (Designated Markets Areas from Nielsen for 2000)

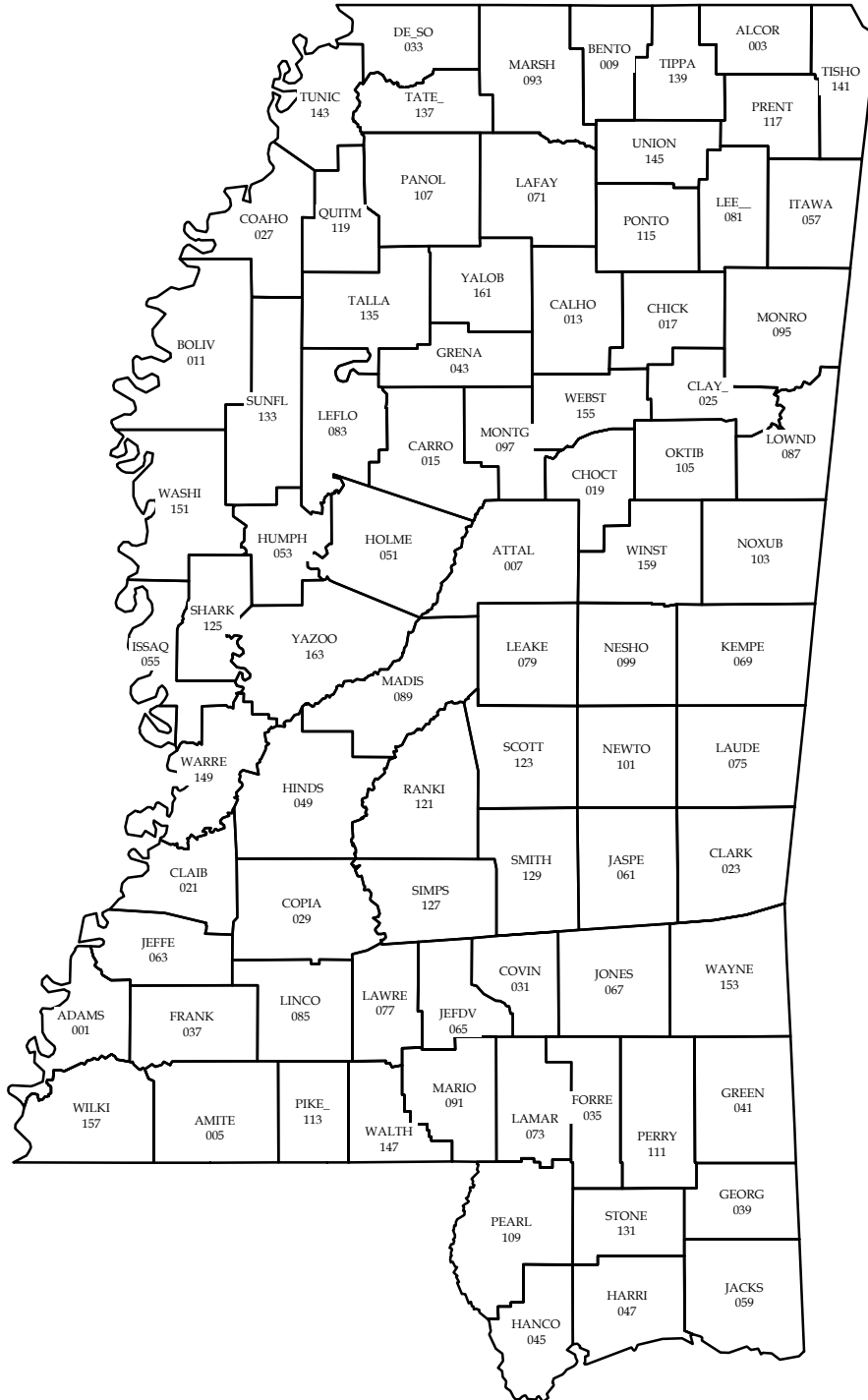
4 ISRs (Internal State Regions from Polidata for 1996)

4 GMRs (Metro Groups from Polidata and Gary Maloney for 1999)

MISSISSIPPI, 82 Counties

Polidata County Abbreviations and County FIPS Codes

State FIPS Code is 28

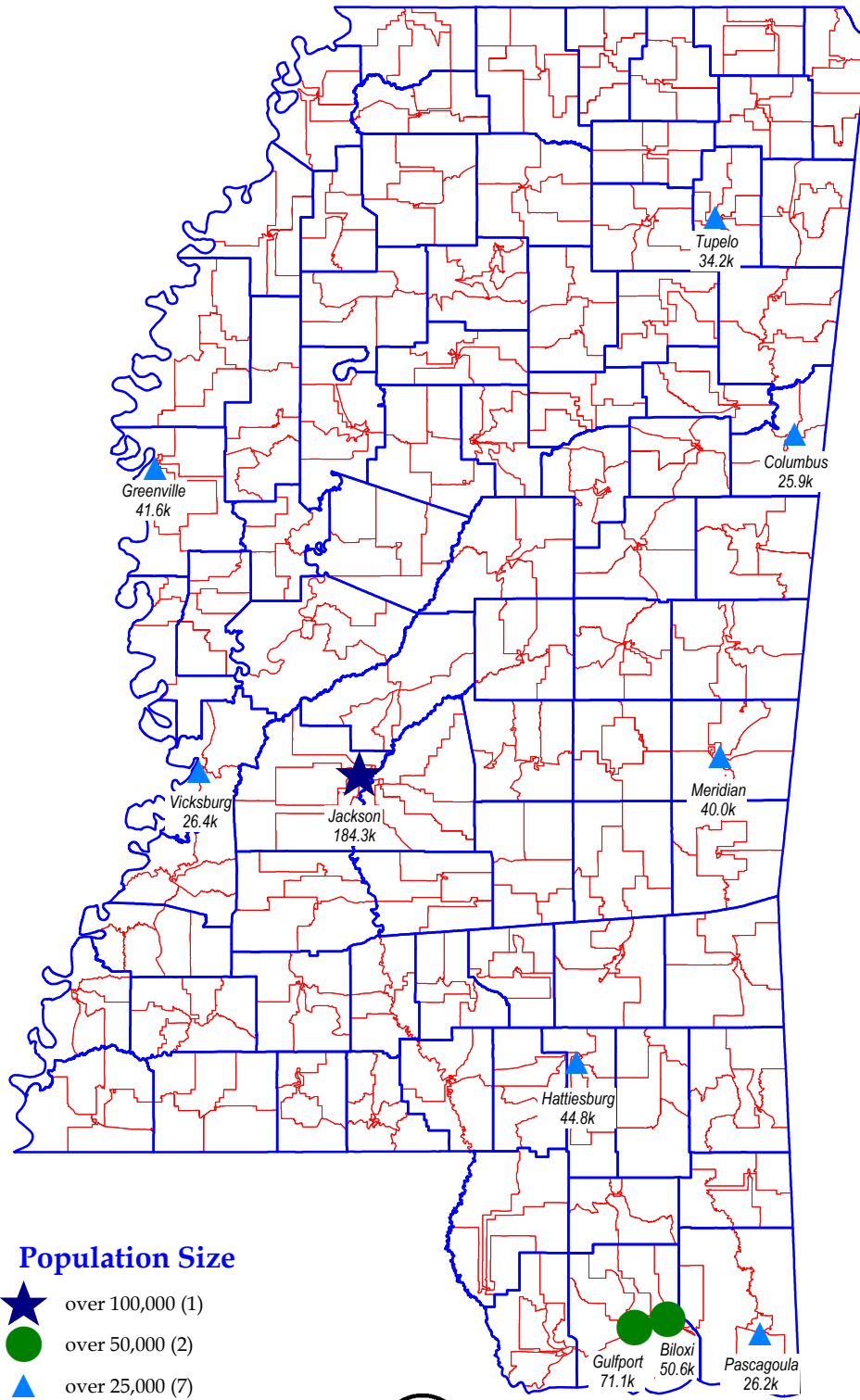


Counties are the primary political subdivisions of states. Equivalents include Parishes, Boroughs and Independent Cities.



MISSISSIPPI, Selected Places

2000 Census of Population and Housing, County Subdivisions



Population Size

- ★ over 100,000 (1)
- over 50,000 (2)
- ▲ over 25,000 (7)



Labels for some places may be missing to assist in the clarity of the map.

County Code Listing

MISSISSIPPI, 82 Counties

| County or Equivalent | Cy Seq | Population Centers | County Seat | 1990 Tot. Pop. | 2000 Tot. Pop. | FIPS Code | Polidata CyAbb |
|----------------------|--------|--------------------|---------------|----------------|----------------|-----------|----------------|
| ADAMS | 1 | Natchez | Natchez | 35,356 | 34,340 | 1 | ADAMS |
| ALCORN | 2 | Corinth | Corinth | 31,722 | 34,558 | 3 | ALCOR |
| AMITE | 3 | Liberty | Liberty | 13,328 | 13,599 | 5 | AMITE |
| ATTALA | 4 | Kosciusko | Kosciusko | 18,481 | 19,661 | 7 | ATTAL |
| BENTON | 5 | Hickory Flat | Ashand | 8,046 | 8,026 | 9 | BENTO |
| BOLIVAR | 6 | Cleveland | Rosedale | 41,875 | 40,633 | 11 | BOLIV |
| CALHOUN | 7 | Bruce | Pittsboro | 14,908 | 15,069 | 13 | CALHO |
| CARROLL | 8 | Vaiden | Vaiden | 9,237 | 10,769 | 15 | CARRO |
| CHICKASAW | 9 | Houston | Houston | 18,085 | 19,440 | 17 | CHICK |
| CHOCTAW | 10 | Ackerman | Ackerman | 9,071 | 9,758 | 19 | CHOCT |
| CLAIBORNE | 11 | Port Gibson | Port Gibson | 11,370 | 11,831 | 21 | CLAIB |
| CLARKE | 12 | Quitman | Quitman | 17,313 | 17,955 | 23 | CLARK |
| CLAY | 13 | West Point | West Point | 21,120 | 21,979 | 25 | CLAY_ |
| COAHOMA | 14 | Clarksdale | Clarksdale | 31,665 | 30,622 | 27 | COAHO |
| COPIAH | 15 | Crystal Springs | Hazelhurst | 27,592 | 28,757 | 29 | COPIA |
| COVINGTON | 16 | Collins | Collins | 16,527 | 19,407 | 31 | COVIN |
| DE SOTO | 17 | Southaven | Hernando | 67,910 | 107,199 | 33 | DE_SO |
| FORREST | 18 | Hattiesburg | Hattiesburg | 68,314 | 72,604 | 35 | FORRE |
| FRANKLIN | 19 | Bude | Meadville | 8,377 | 8,448 | 37 | FRANK |
| GEORGE | 20 | Lucedale | Lucedale | 16,673 | 19,144 | 39 | GEORG |
| GREENE | 21 | Leakesville | Leaksville | 10,220 | 13,299 | 41 | GREEN |
| GRENADA | 22 | Sunnycrest | Sunnycrest | 21,555 | 23,263 | 43 | GRENA |
| HANCOCK | 23 | Bay St. Louis | Bay St. Louis | 31,760 | 42,967 | 45 | HANCO |
| HARRISON | 24 | Biloxi | Gulfport | 165,365 | 189,601 | 47 | HARRI |
| HINDS | 25 | Jackson | Jackson | 254,441 | 250,800 | 49 | HINDS |
| HOLMES | 26 | Durant | Jackson | 21,604 | 21,609 | 51 | HOLME |
| HUMPHREYS | 27 | Belzoni | Belzoni | 12,134 | 11,206 | 53 | HUMPH |
| ISSAQUENA | 28 | Mayersville | Mayersville | 1,909 | 2,274 | 55 | ISSAQ |
| ITAWAMBA | 29 | Fulton | Fulton | 20,017 | 22,770 | 57 | ITAWA |
| JACKSON | 30 | Pascagoula | Pascagoula | 115,243 | 131,420 | 59 | JACKS |
| JASPER | 31 | Bay Springs | Bay Springs | 17,114 | 18,149 | 61 | JASPE |
| JEFFERSON | 32 | Fayette | Fayette | 8,653 | 9,740 | 63 | JEFFE |
| JEFFERSON DAVIS | 33 | Prentiss | Prentiss | 14,051 | 13,962 | 65 | JEFDV |
| JONES | 34 | Laurel | Laurel | 62,031 | 64,958 | 67 | JONES |
| KEMPER | 35 | De Kalb | DeKalb | 10,356 | 10,453 | 69 | KEMPE |
| LAFAYETTE | 36 | Oxford | Oxford | 31,826 | 38,744 | 71 | LAFAY |
| LAMAR | 37 | West Hattiesburg | Purvis | 30,424 | 39,070 | 73 | LAMAR |
| LAUDERDALE | 38 | Meridian | Meridian | 75,555 | 78,161 | 75 | LAUDE |
| LAWRENCE | 39 | Monticello | Monticello | 12,458 | 13,258 | 77 | LAWRE |
| LEAKE | 40 | Carthage | Carthage | 18,436 | 20,940 | 79 | LEAKE |

POLIDATA (R) Demographic and Political Guides. All Rights Reserved. Copyright (c) 2002. www.polidata.us

1. County Equivalents include Independent Cities in MD, MO, NV and VA; Boroughs or Census Areas in AK; Parishes in LA; DC treated as State and County.

2. Counties are the primary legal subdivisions of a state. In the New England states they perform few, if any, governmental functions.

3. In some states (CT, RI) they are recognized as historic geographic areas for statistical purposes only.

4. The FIPS Code is the Federal Information Processing Standards code; 3 digit county code unique within the state, 2 digit state code unique within the nation.

5. The Polidata CyAbb is an abbreviation used primarily on our maps. The Cy Seq is a sequential count of county units within the state. Asterisk indicates a break in sequence.

| County or Equivalent | Cy Seq | Population Centers | County Seat | 1990 Tot. Pop. | 2000 Tot. Pop. | FIPS Code | Polidata CyAbb |
|----------------------|--------|--------------------|---------------|----------------|----------------|-----------|----------------|
| LEE | 41 | Tupelo | Tupelo | 65,579 | 75,755 | 81 | LEE__ |
| LEFLORE | 42 | Greenwood | Greenwood | 37,341 | 37,947 | 83 | LEFLO |
| LINCOLN | 43 | Brookhaven | Brookhaven | 30,278 | 33,166 | 85 | LINCO |
| LOWNDES | 44 | Columbus | Columbus | 59,308 | 61,586 | 87 | LOWND |
| MADISON | 45 | Ridgeland | Canton | 53,794 | 74,674 | 89 | MADIS |
| MARION | 46 | Columbia | Columbia | 25,544 | 25,595 | 91 | MARIO |
| MARSHALL | 47 | Holly Springs | Holly Springs | 30,361 | 34,993 | 93 | MARSH |
| MONROE | 48 | Amory | Aberdeen | 36,582 | 38,014 | 95 | MONRO |
| MONTGOMERY | 49 | Winona | Winona | 12,387 | 12,189 | 97 | MONTG |
| NESHOBA | 50 | Philadelphia | Philadelphia | 24,800 | 28,684 | 99 | NESHO |
| NEWTON | 51 | Newton | Decatur | 20,291 | 21,838 | 101 | NEWTO |
| NOXUBEE | 52 | Macon | Macon | 12,604 | 12,548 | 103 | NOXUB |
| OKTIBBEHA | 53 | Starkville | Starkville | 38,375 | 42,902 | 105 | OKTIB |
| PANOLA | 54 | Batesville | Sardis | 29,996 | 34,274 | 107 | PANOL |
| PEARL RIVER | 55 | Picayune | Poplarville | 38,714 | 48,621 | 109 | PEARL |
| PERRY | 56 | Beaumont | Beaumont | 10,865 | 12,138 | 111 | PERRY |
| PIKE | 57 | McComb | McComb | 36,882 | 38,940 | 113 | PIKE_ |
| PONTOTOC | 58 | Pontotoc | Pontotoc | 22,237 | 26,726 | 115 | PONTO |
| PRENTISS | 59 | Booneville | Booneville | 23,278 | 25,556 | 117 | PRENT |
| QUITMAN | 60 | Marks | Marks | 10,490 | 10,117 | 119 | QUITM |
| RANKIN | 61 | Pearl | Brandon | 87,161 | 115,327 | 121 | RANKI |
| SCOTT | 62 | Forest | Forest | 24,137 | 28,423 | 123 | SCOTT |
| SHARKEY | 63 | Rolling Fork | Rolling Fork | 7,066 | 6,580 | 125 | SHARK |
| SIMPSON | 64 | Magee | Mendenhall | 23,953 | 27,639 | 127 | SIMPS |
| SMITH | 65 | Taylorsville | Raleigh | 14,798 | 16,182 | 129 | SMITH |
| STONE | 66 | Wiggins | Wiggins | 10,750 | 13,622 | 131 | STONE |
| SUNFLOWER | 67 | Indianola | Indianola | 35,129 | 34,369 | 133 | SUNFL |
| TALLAHATCHIE | 68 | Charleston | Charleston | 15,210 | 14,903 | 135 | TALLA |
| TATE | 69 | Senatobia | Coldwater | 21,432 | 25,370 | 137 | TATE_ |
| TIPPAH | 70 | Ripley | Ripley | 19,523 | 20,826 | 139 | TIPPA |
| TISHOMINGO | 71 | Iuka | Iuka | 17,683 | 19,163 | 141 | TISHO |
| TUNICA | 72 | North Tunica | Tunica | 8,164 | 9,227 | 143 | TUNIC |
| UNION | 73 | New Albany | New Albany | 22,085 | 25,362 | 145 | UNION |
| WALTHALL | 74 | Tylertown | Tylertown | 14,352 | 15,156 | 147 | WALTH |
| WARREN | 75 | Vicksburg | Vicksburg | 47,880 | 49,644 | 149 | WARRE |
| WASHINGTON | 76 | Greenville | Greenville | 67,935 | 62,977 | 151 | WASHI |
| WAYNE | 77 | Waynesboro | Waynesboro | 19,517 | 21,216 | 153 | WAYNE |
| WEBSTER | 78 | Eupora | Walthall | 10,222 | 10,294 | 155 | WEBST |
| WILKINSON | 79 | Centreville | Woodville | 9,678 | 10,312 | 157 | WILKI |
| WINSTON | 80 | Louisville | Louisville | 19,433 | 20,160 | 159 | WINST |
| YALOBUSHA | 81 | Water Valley | Water Valley | 12,033 | 13,051 | 161 | YALOB |
| YAZOO | 82 | Yazoo City | Yazoo City | 25,506 | 28,149 | 163 | YAZOO |
| MISSISSIPPI | | Jackson | Jackson | 2,575,475 | 2,844,658 | 28 | STATE |

POLIDATA (R) Demographic and Political Guides. All Rights Reserved. Copyright (c) 2002. www.polidata.us

1. County Equivalents include Independent Cities in MD, MO, NV and VA; Boroughs or Census Areas in AK; Parishes in LA; DC treated as State and County.

2. Counties are the primary legal subdivisions of a state. In the New England states they perform few, if any, governmental functions.

3. In some states (CT, RI) they are recognized as historic geographic areas for statistical purposes only.

4. The FIPS Code is the Federal Information Processing Standards code; 3 digit county code unique within the state, 2 digit state code unique within the nation.

5. The Polidata CyAbb is an abbreviation used primarily on our maps. The Cy Seq is a sequential count of county units within the state. Asterisk indicates a break in sequence.

Population by Areas/Markets MISSISSIPPI

| Seq | 2000 Est. Pop. | Net % 90-00 | Area/Market | % of State | % of Market |
|-----|-------------------|----------------|-------------|---------------|----------------|
| | 2,844,658 | 10.5 | MISSISSIPPI | | |

MSAs-Metropolitan Statistical Areas (OMB, 1999)

| | | | | | |
|---|-----------|------|--|------|-------|
| 1 | 363,988 | 16.5 | Biloxi - Gulfport - Pascagoula, MS MSA | 12.8 | 100.0 |
| 2 | 111,674 | 13.1 | Hattiesburg, MS MSA | 3.9 | 100.0 |
| 3 | 440,801 | 11.5 | Jackson, MS MSA | 15.5 | 100.0 |
| 4 | 107,199 | 57.9 | Memphis, TN - AR - MS MSA | 3.8 | 9.4 |
| 5 | 1,820,996 | 7.2 | Not Assigned to Metro Area (NAM) | 64.0 | 100.0 |

GMRs-Metro Groups (Polidata/Maloney, 1998)

| | | | | | |
|---|-----------|------|----------------|------|-------|
| 1 | 440,801 | 11.5 | Jackson Metro | 15.5 | 100.0 |
| 2 | 363,988 | 16.5 | Gulfport Metro | 12.8 | 100.0 |
| 3 | 218,873 | 31.3 | Other Metro | 7.7 | 100.0 |
| 4 | 1,820,996 | 7.2 | Non Metro | 64.0 | 100.0 |

DMAs-Designated Market Areas (Nielsen, 2000)

MS

| | | | | | |
|----|---------|------|---|------|-------|
| 1 | 91,588 | 30.0 | New Orleans, LA - MS DMA | 3.2 | 5.2 |
| 2 | 353,956 | 21.6 | Memphis, TN - AR- MS - MO DMA | 12.4 | 19.9 |
| 3 | 224,861 | -0.5 | Greenwood - Greenville, MS DMA | 7.9 | 100.0 |
| 4 | 472,322 | 8.6 | Columbus - Tupelo - West Point, MS - AL DMA | 16.6 | 96.7 |
| 5 | 13,299 | 30.1 | Mobile, AL - Pensacola, FL - MS DMA | 0.5 | 1.1 |
| 6 | 273,137 | 9.1 | Hattiesburg - Laurel, MS DMA | 9.6 | 100.0 |
| 7 | 157,091 | 5.9 | Meridian, MS - AL DMA | 5.5 | 83.6 |
| 8 | 23,911 | 3.9 | Baton Rouge, LA - MS DMA | 0.8 | 3.0 |
| 9 | 880,706 | 8.6 | Jackson, MS DMA | 31.0 | 100.0 |
| 10 | 353,787 | 14.9 | Biloxi - Gulfport, MS DMA | 12.4 | 100.0 |

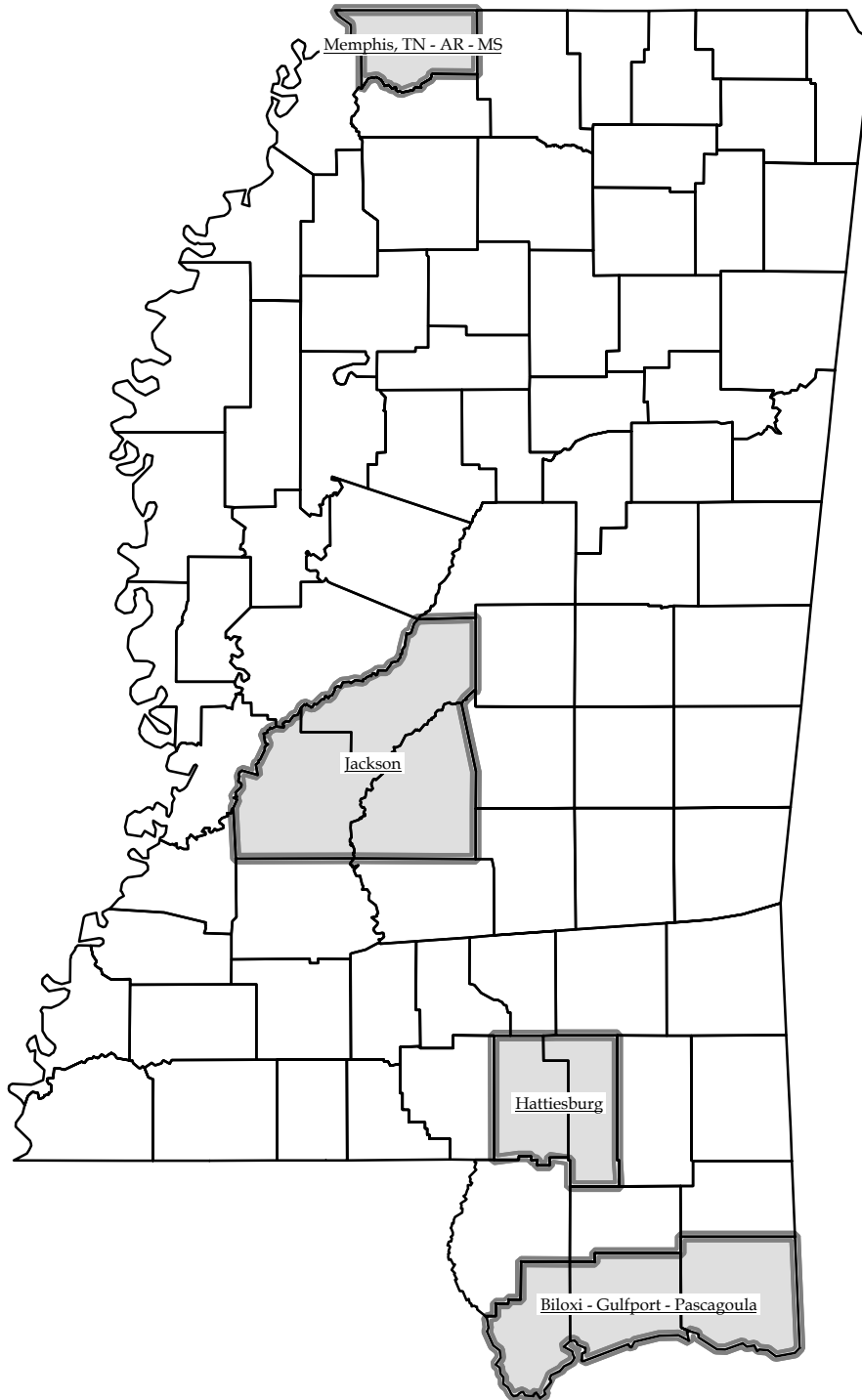
ISRs-Internal State Regions (Polidata, 1996)

| | | | | | |
|---|-----------|------|------------|------|-------|
| 1 | 577,242 | 18.0 | North | 20.3 | 100.0 |
| 2 | 1,362,833 | 6.6 | Central | 47.9 | 100.0 |
| 3 | 459,208 | 7.6 | Southern | 16.1 | 100.0 |
| 4 | 445,375 | 17.7 | Gulf Coast | 15.7 | 100.0 |

THIS PAGE INTENTIONALLY BLANK

Metropolitan Statistical Areas, MSAs

Groups of Counties assigned by OMB (1999)

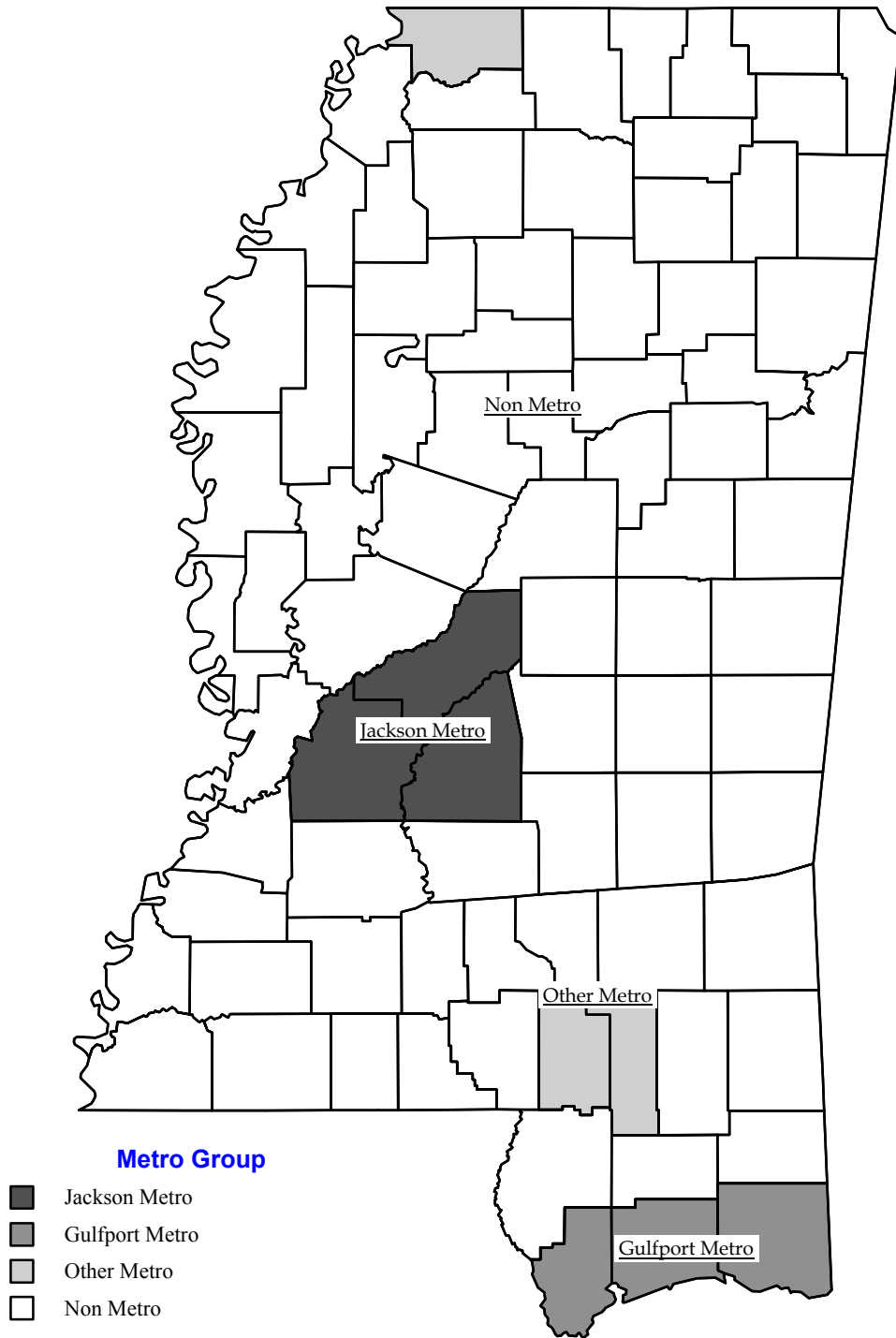


MSAs reflect federal statistical regions. Some counties are not assigned. MSAs are contiguous yet may cross state boundaries.



Metro Groups, GMRs

Groups of Counties assigned by Polidata and Dr. Gary Maloney (1999)

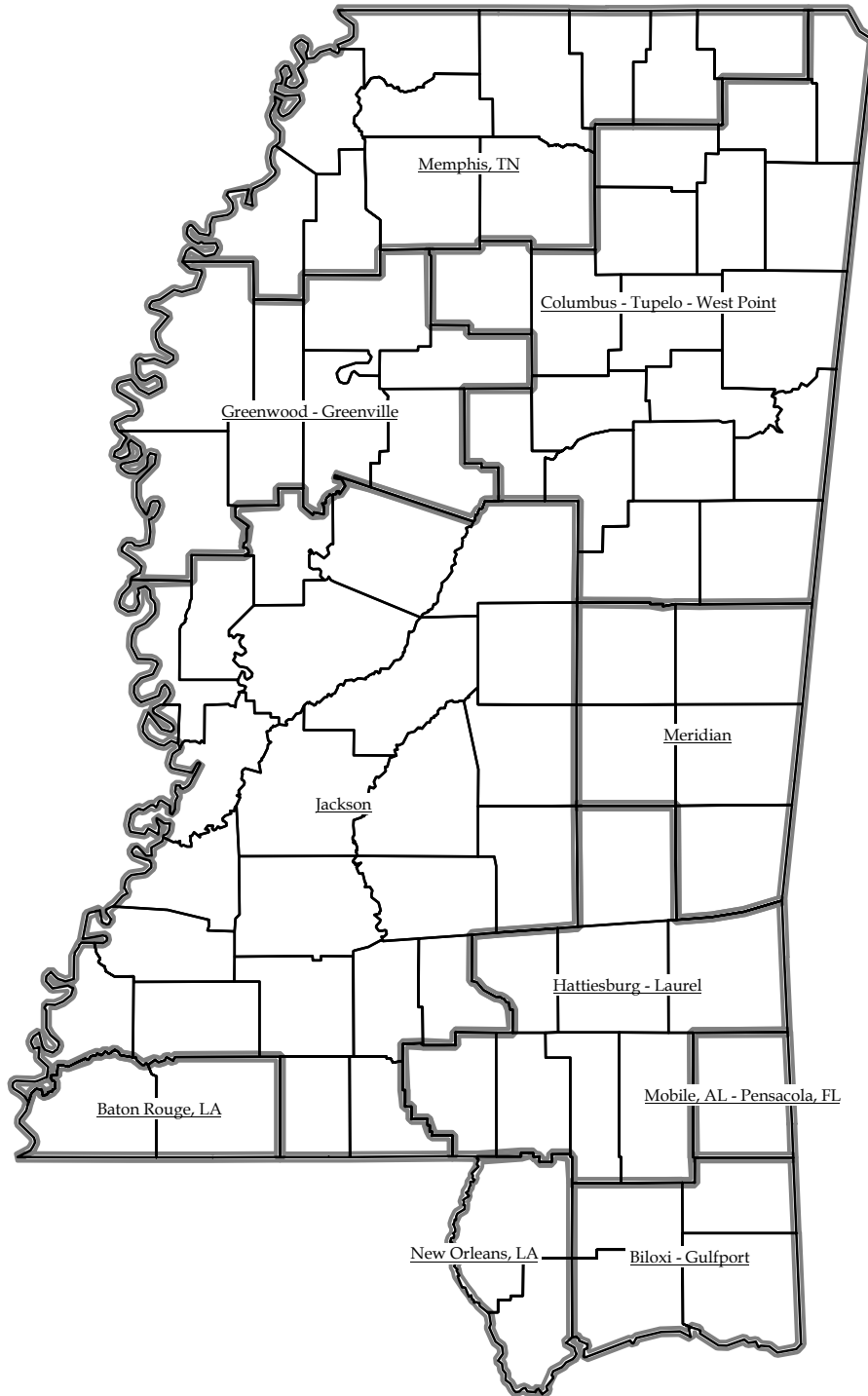


GMRs reflect the size and nature of metropolitan counties. Shaded counties are Metropolitan.



Designated Market Areas, DMAs

Groups of Counties assigned by Nielsen Media Research (2000)

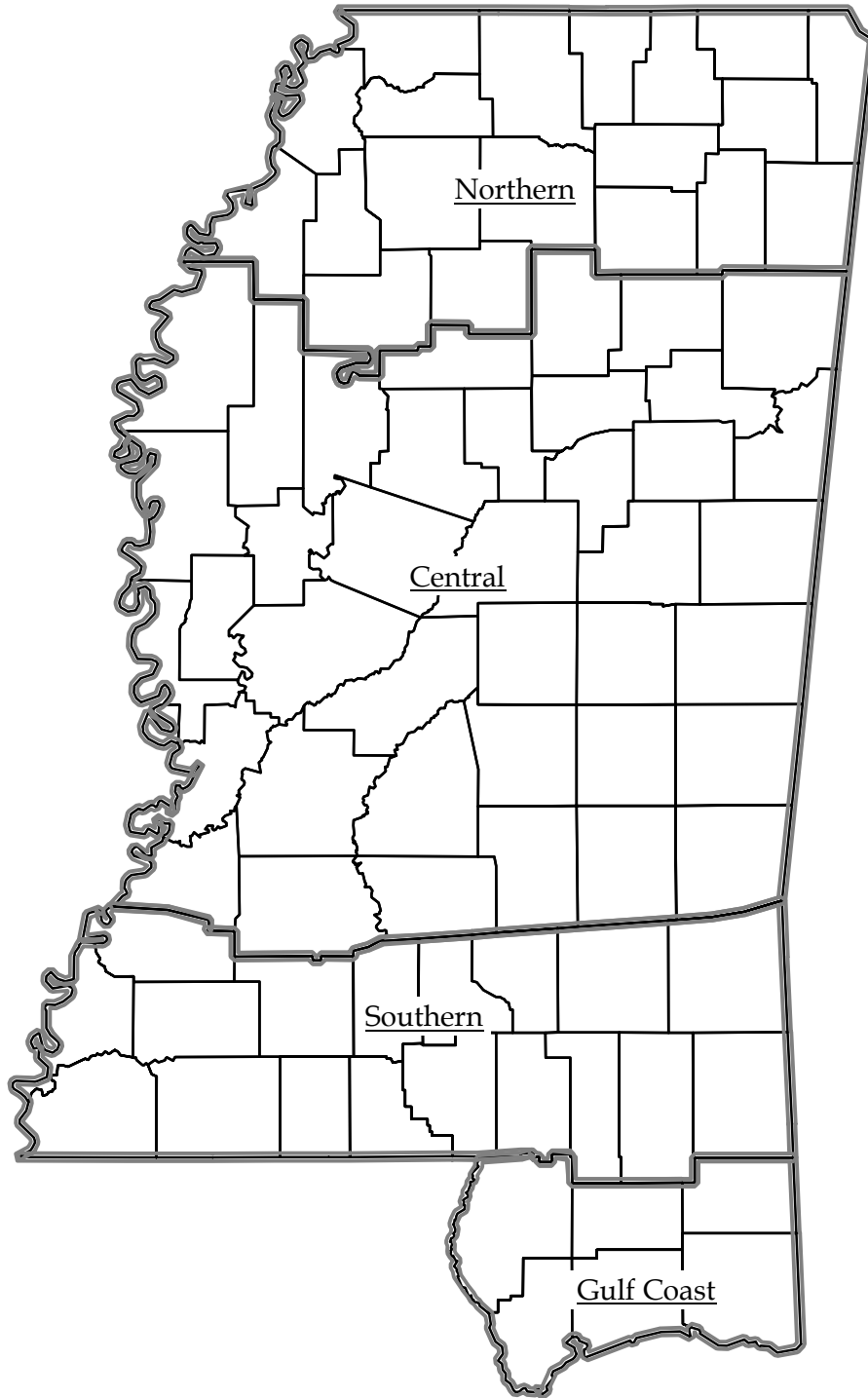


DMAs reflect television media markets. Every county is assigned (very few are split). DMAs may be noncontiguous and cross state borders.



Internal State Regions, ISRs

Groups of Counties assigned by Polidata (1996)



ISRs reflect geographic regions based largely upon travel regions. Every county is assigned and regions are internal to state borders.



County County-Based Area/Market Assignments

MISSISSIPPI

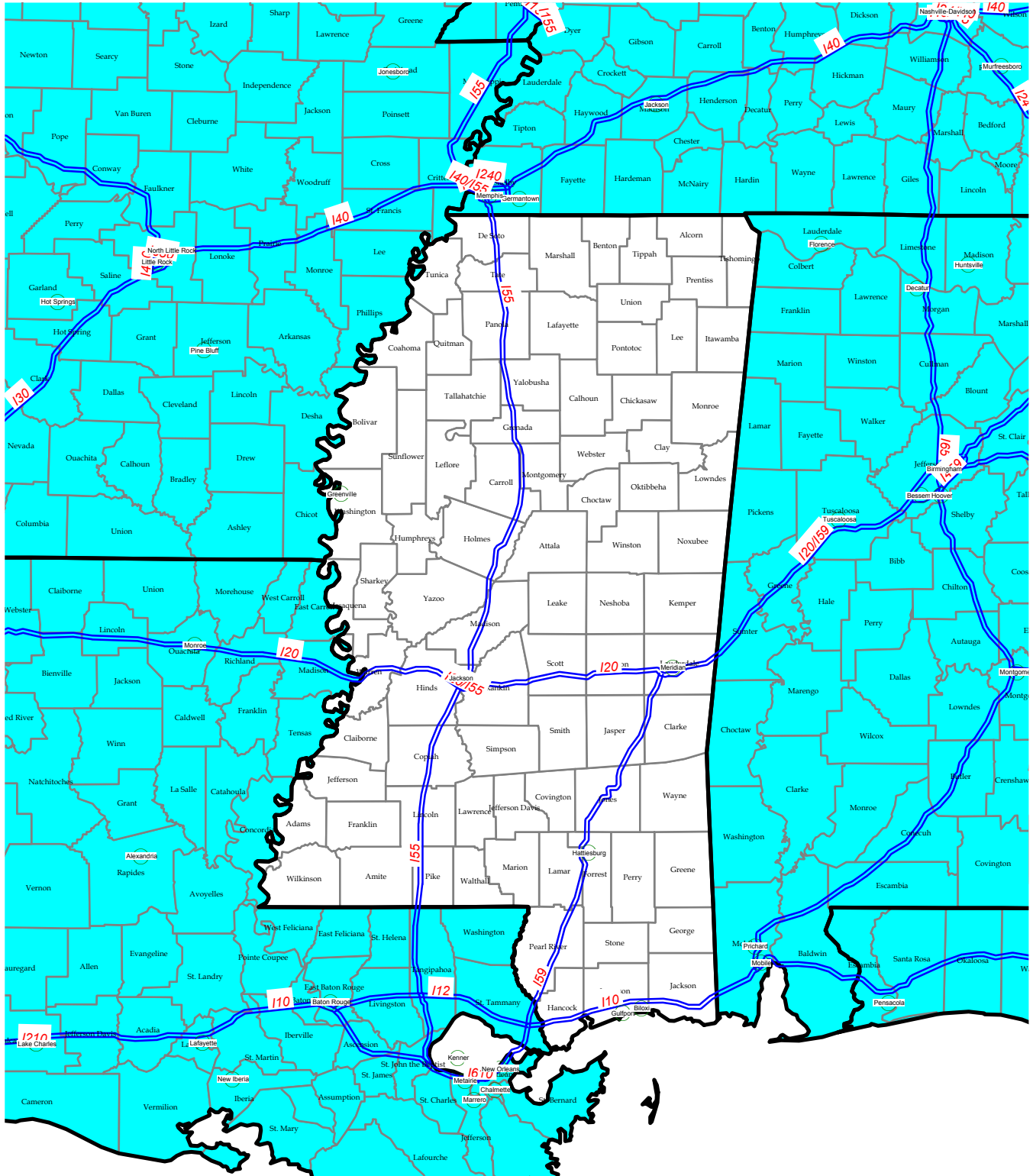
| | |
|-----------------|--|
| ADAMS | Southern ISR; Jackson, MS DMA; Not Assigned to Metro Area (NAM); Non Metro GMR. |
| ALCORN | North ISR; Memphis, TN - AR- MS - MO DMA; Not Assigned to Metro Area (NAM); Non Metro GMR. |
| AMITE | Southern ISR; Baton Rouge, LA - MS DMA; Not Assigned to Metro Area (NAM); Non Metro GMR. |
| ATTALA | Central ISR; Jackson, MS DMA; Not Assigned to Metro Area (NAM); Non Metro GMR. |
| BENTON | North ISR; Memphis, TN - AR- MS - MO DMA; Not Assigned to Metro Area (NAM); Non Metro GMR. |
| BOLIVAR | Central ISR; Greenwood - Greenville, MS DMA; Not Assigned to Metro Area (NAM); Non Metro GMR. |
| CALHOUN | Central ISR; Columbus - Tupelo - West Point, MS - AL DMA; Not Assigned to Metro Area (NAM); Non Metro GMR. |
| CARROLL | Central ISR; Greenwood - Greenville, MS DMA; Not Assigned to Metro Area (NAM); Non Metro GMR. |
| CHICKASAW | Central ISR; Columbus - Tupelo - West Point, MS - AL DMA; Not Assigned to Metro Area (NAM); Non Metro GMR. |
| CHOCTAW | Central ISR; Columbus - Tupelo - West Point, MS - AL DMA; Not Assigned to Metro Area (NAM); Non Metro GMR. |
| CLAIBORNE | Central ISR; Jackson, MS DMA; Not Assigned to Metro Area (NAM); Non Metro GMR. |
| CLARKE | Central ISR; Meridian, MS - AL DMA; Not Assigned to Metro Area (NAM); Non Metro GMR. |
| CLAY | Central ISR; Columbus - Tupelo - West Point, MS - AL DMA; Not Assigned to Metro Area (NAM); Non Metro GMR. |
| COAHOMA | North ISR; Memphis, TN - AR- MS - MO DMA; Not Assigned to Metro Area (NAM); Non Metro GMR. |
| COPIAH | Central ISR; Jackson, MS DMA; Not Assigned to Metro Area (NAM); Non Metro GMR. |
| COVINGTON | Southern ISR; Hattiesburg - Laurel, MS DMA; Not Assigned to Metro Area (NAM); Non Metro GMR. |
| DE SOTO | North ISR; Memphis, TN - AR- MS - MO DMA; Memphis, TN - AR - MS MSA; Other Metro GMR. |
| FORREST | Southern ISR; Hattiesburg - Laurel, MS DMA; Hattiesburg, MS MSA; Other Metro GMR. |
| FRANKLIN | Southern ISR; Jackson, MS DMA; Not Assigned to Metro Area (NAM); Non Metro GMR. |
| GEORGE | Gulf Coast ISR; Biloxi - Gulfport, MS DMA; Not Assigned to Metro Area (NAM); Non Metro GMR. |
| GREENE | Southern ISR; Mobile, AL - Pensacola, FL - MS DMA; Not Assigned to Metro Area (NAM); Non Metro GMR. |
| GRENADA | Central ISR; Greenwood - Greenville, MS DMA; Not Assigned to Metro Area (NAM); Non Metro GMR. |
| HANCOCK | Gulf Coast ISR; New Orleans, LA - MS DMA; Biloxi - Gulfport - Pascagoula, MS MSA; Gulfport Metro GMR. |
| HARRISON | Gulf Coast ISR; Biloxi - Gulfport, MS DMA; Biloxi - Gulfport - Pascagoula, MS MSA; Gulfport Metro GMR. |
| HINDS | Central ISR; Jackson, MS DMA; Jackson, MS MSA; Jackson Metro GMR. |
| HOLMES | Central ISR; Jackson, MS DMA; Not Assigned to Metro Area (NAM); Non Metro GMR. |
| HUMPHREYS | Central ISR; Jackson, MS DMA; Not Assigned to Metro Area (NAM); Non Metro GMR. |
| ISSAQUENA | Central ISR; Jackson, MS DMA; Not Assigned to Metro Area (NAM); Non Metro GMR. |
| ITAWAMBA | North ISR; Columbus - Tupelo - West Point, MS - AL DMA; Not Assigned to Metro Area (NAM); Non Metro GMR. |
| JACKSON | Gulf Coast ISR; Biloxi - Gulfport, MS DMA; Biloxi - Gulfport - Pascagoula, MS MSA; Gulfport Metro GMR. |
| JASPER | Central ISR; Hattiesburg - Laurel, MS DMA; Not Assigned to Metro Area (NAM); Non Metro GMR. |
| JEFFERSON | Southern ISR; Jackson, MS DMA; Not Assigned to Metro Area (NAM); Non Metro GMR. |
| JEFFERSON DAVIS | Southern ISR; Jackson, MS DMA; Not Assigned to Metro Area (NAM); Non Metro GMR. |
| JONES | Southern ISR; Hattiesburg - Laurel, MS DMA; Not Assigned to Metro Area (NAM); Non Metro GMR. |
| KEMPER | Central ISR; Meridian, MS - AL DMA; Not Assigned to Metro Area (NAM); Non Metro GMR. |
| LAFAYETTE | North ISR; Memphis, TN - AR- MS - MO DMA; Not Assigned to Metro Area (NAM); Non Metro GMR. |
| LAMAR | Southern ISR; Hattiesburg - Laurel, MS DMA; Hattiesburg, MS MSA; Other Metro GMR. |
| LAUDERDALE | Central ISR; Meridian, MS - AL DMA; Not Assigned to Metro Area (NAM); Non Metro GMR. |
| LAWRENCE | Southern ISR; Jackson, MS DMA; Not Assigned to Metro Area (NAM); Non Metro GMR. |
| LEAKE | Central ISR; Jackson, MS DMA; Not Assigned to Metro Area (NAM); Non Metro GMR. |
| LEE | North ISR; Columbus - Tupelo - West Point, MS - AL DMA; Not Assigned to Metro Area (NAM); Non Metro GMR. |
| LEFLORE | Central ISR; Greenwood - Greenville, MS DMA; Not Assigned to Metro Area (NAM); Non Metro GMR. |
| LINCOLN | Southern ISR; Jackson, MS DMA; Not Assigned to Metro Area (NAM); Non Metro GMR. |
| LOWNDES | Central ISR; Columbus - Tupelo - West Point, MS - AL DMA; Not Assigned to Metro Area (NAM); Non Metro GMR. |
| MADISON | Central ISR; Jackson, MS DMA; Jackson, MS MSA; Jackson Metro GMR. |
| MARION | Southern ISR; Hattiesburg - Laurel, MS DMA; Not Assigned to Metro Area (NAM); Non Metro GMR. |
| MARSHALL | North ISR; Memphis, TN - AR- MS - MO DMA; Not Assigned to Metro Area (NAM); Non Metro GMR. |
| MONROE | Central ISR; Columbus - Tupelo - West Point, MS - AL DMA; Not Assigned to Metro Area (NAM); Non Metro GMR. |
| MONTGOMERY | Central ISR; Columbus - Tupelo - West Point, MS - AL DMA; Not Assigned to Metro Area (NAM); Non Metro GMR. |
| NESHOBA | Central ISR; Meridian, MS - AL DMA; Not Assigned to Metro Area (NAM); Non Metro GMR. |
| NEWTON | Central ISR; Meridian, MS - AL DMA; Not Assigned to Metro Area (NAM); Non Metro GMR. |
| NOXUBEE | Central ISR; Columbus - Tupelo - West Point, MS - AL DMA; Not Assigned to Metro Area (NAM); Non Metro GMR. |
| OKTIBBEHA | Central ISR; Columbus - Tupelo - West Point, MS - AL DMA; Not Assigned to Metro Area (NAM); Non Metro GMR. |
| PANOLA | North ISR; Memphis, TN - AR- MS - MO DMA; Not Assigned to Metro Area (NAM); Non Metro GMR. |
| PEARL RIVER | Gulf Coast ISR; New Orleans, LA - MS DMA; Not Assigned to Metro Area (NAM); Non Metro GMR. |
| PERRY | Southern ISR; Hattiesburg - Laurel, MS DMA; Not Assigned to Metro Area (NAM); Non Metro GMR. |

POLIDATA (R) Demographic and Political Guides. All Rights Reserved. Copyright (c) 2002. www.polidata.us

1. Areas/Markets are county-based regions comprised of whole counties or equivalents. This includes Parishes, Independent Cities, Boroughs, and Census Areas.
2. Metropolitan Statistical Areas (MSAs) reflect federal statistical regions. Some counties are not assigned. MSAs are contiguous yet may cross state borders. NECMAs are used in New England.
3. Designated Market Areas (DMAs) reflect television media markets. All counties are assigned. A few counties are actually split. DMAs may be noncontiguous and may cross state borders.
4. Internal State Regions (ISRs) reflect geographic regions based largely upon travel regions. All counties are assigned. ISRs are contiguous and internal to state borders.
5. Metro Groups (GMRs) reflect the size and nature of metropolitan counties. They are based upon work done by Dr. Gary Maloney in 1997 and updated/modified/expanded by Polidata.
6. Codes are assigned by either OMB, Nielsen or Polidata to be unique within the nation. Counties unassigned to a metro area are grouped together for consistency purposes.

| County | County-Based Area/Market Assignments |
|--------------|--|
| PIKE | Southern ISR; Jackson, MS DMA; Not Assigned to Metro Area (NAM); Non Metro GMR. |
| PONTOTOC | North ISR; Columbus - Tupelo - West Point, MS - AL DMA; Not Assigned to Metro Area (NAM); Non Metro GMR. |
| PRENTISS | North ISR; Columbus - Tupelo - West Point, MS - AL DMA; Not Assigned to Metro Area (NAM); Non Metro GMR. |
| QUITMAN | North ISR; Memphis, TN - AR- MS - MO DMA; Not Assigned to Metro Area (NAM); Non Metro GMR. |
| RANKIN | Central ISR; Jackson, MS DMA; Jackson, MS MSA; Jackson Metro GMR. |
| SCOTT | Central ISR; Jackson, MS DMA; Not Assigned to Metro Area (NAM); Non Metro GMR. |
| SHARKEY | Central ISR; Jackson, MS DMA; Not Assigned to Metro Area (NAM); Non Metro GMR. |
| SIMPSON | Central ISR; Jackson, MS DMA; Not Assigned to Metro Area (NAM); Non Metro GMR. |
| SMITH | Central ISR; Jackson, MS DMA; Not Assigned to Metro Area (NAM); Non Metro GMR. |
| STONE | Gulf Coast ISR; Biloxi - Gulfport, MS DMA; Not Assigned to Metro Area (NAM); Non Metro GMR. |
| SUNFLOWER | Central ISR; Greenwood - Greenville, MS DMA; Not Assigned to Metro Area (NAM); Non Metro GMR. |
| TALLAHATCHIE | North ISR; Greenwood - Greenville, MS DMA; Not Assigned to Metro Area (NAM); Non Metro GMR. |
| TATE | North ISR; Memphis, TN - AR- MS - MO DMA; Not Assigned to Metro Area (NAM); Non Metro GMR. |
| TIPPAH | North ISR; Memphis, TN - AR- MS - MO DMA; Not Assigned to Metro Area (NAM); Non Metro GMR. |
| TISHOMINGO | North ISR; Columbus - Tupelo - West Point, MS - AL DMA; Not Assigned to Metro Area (NAM); Non Metro GMR. |
| TUNICA | North ISR; Memphis, TN - AR- MS - MO DMA; Not Assigned to Metro Area (NAM); Non Metro GMR. |
| UNION | North ISR; Columbus - Tupelo - West Point, MS - AL DMA; Not Assigned to Metro Area (NAM); Non Metro GMR. |
| WALTHALL | Southern ISR; Jackson, MS DMA; Not Assigned to Metro Area (NAM); Non Metro GMR. |
| WARREN | Central ISR; Jackson, MS DMA; Not Assigned to Metro Area (NAM); Non Metro GMR. |
| WASHINGTON | Central ISR; Greenwood - Greenville, MS DMA; Not Assigned to Metro Area (NAM); Non Metro GMR. |
| WAYNE | Southern ISR; Hattiesburg - Laurel, MS DMA; Not Assigned to Metro Area (NAM); Non Metro GMR. |
| WEBSTER | Central ISR; Columbus - Tupelo - West Point, MS - AL DMA; Not Assigned to Metro Area (NAM); Non Metro GMR. |
| WILKINSON | Southern ISR; Baton Rouge, LA - MS DMA; Not Assigned to Metro Area (NAM); Non Metro GMR. |
| WINSTON | Central ISR; Columbus - Tupelo - West Point, MS - AL DMA; Not Assigned to Metro Area (NAM); Non Metro GMR. |
| YALOBUSHA | North ISR; Columbus - Tupelo - West Point, MS - AL DMA; Not Assigned to Metro Area (NAM); Non Metro GMR. |
| YAZOO | Central ISR; Jackson, MS DMA; Not Assigned to Metro Area (NAM); Non Metro GMR. |

Regional Overview Map



See other maps for census geography



Refer to Gazetteer for profile material