

POLIDATA ® REGION MAPS

County-Based Regions
and Markets for

NEBRASKA

93 Counties and Portions of

3 MSAs (Metropolitan Statistical Areas from OMB for 1999)

4 GMRs (Metro Groups from Polidata and Gary Maloney for 1999)

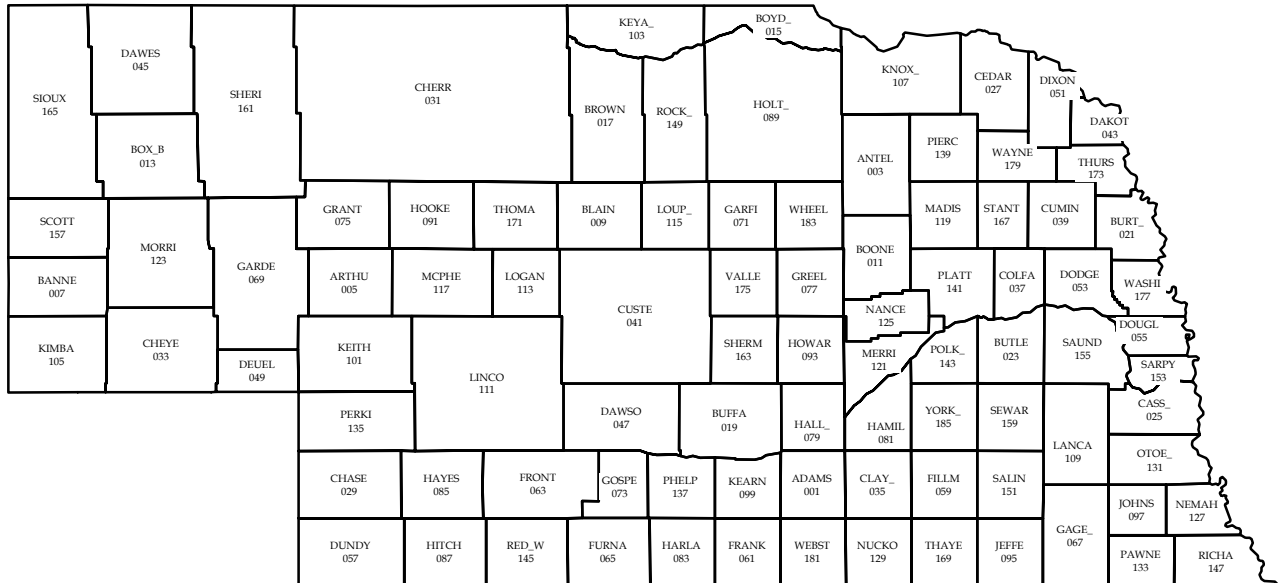
9 DMAs (Designated Markets Areas from Nielsen for 2000)

8 ISRs (Internal State Regions from Polidata for 1996)

NEBRASKA, 93 Counties

Polidata County Abbreviations and County FIPS Codes

State FIPS Code is 31

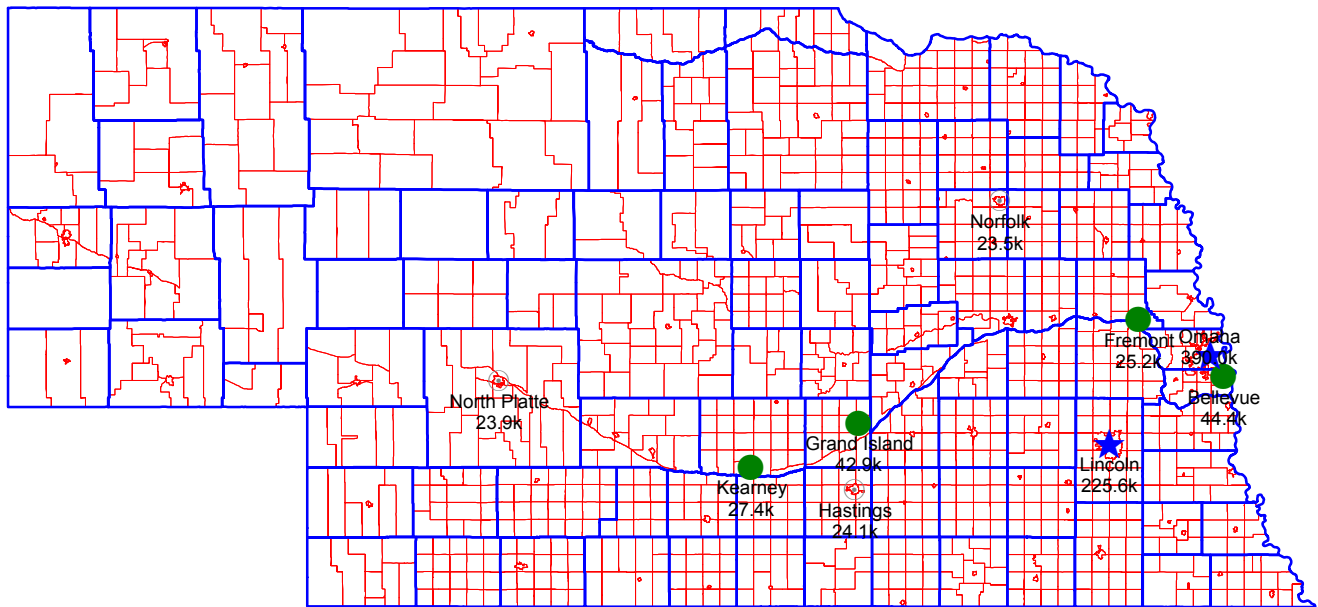


Counties are the primary political subdivisions of states. Equivalents include Parishes, Boroughs and Independent Cities.



NEBRASKA, Selected Places

2000 Census of Population and Housing, County Subdivisions



Labels for some places may be missing to assist in the clarity of the map.



Population Size

-  over 1,000,000 (0)
-  over 100,000 (2)
-  over 25,000 (4)
-  over 5,000 (3)
-  under 5,000 (0)

County Code Listing

NEBRASKA, 93 Counties

County or Equivalent	Cy Seq	Population Centers	County Seat	1990 Tot. Pop.	2000 Tot. Pop.	FIPS Code	Polidata CyAbb
ADAMS	1	Hastings	Hastings	29,625	31,151	1	ADAMS
ANTELOPE	2	Neligh	Neligh	7,965	7,452	3	ANTEL
ARTHUR	3	Arthur	Arthur	462	444	5	ARTHU
BANNER	4	Harrisburg	Harrisburg	852	819	7	BANNE
BLAINE	5	Brewster	Brewster	675	583	9	BLAIN
BOONE	6	Albion	Albion	6,667	6,259	11	BOONE
BOX BUTTE	7	Alliance	Alliance	13,130	12,158	13	BOX_B
BOYD	8	Spencer	Butte	2,835	2,438	15	BOYD_
BROWN	9	Ainsworth	Ainsworth	3,657	3,525	17	BROWN
BUFFALO	10	Kearney	Kearney	37,447	42,259	19	BUFFA
BURT	11	Tekamah	Tekamah	7,868	7,791	21	BURT_
BUTLER	12	David City	David City	8,601	8,767	23	BUTLE
CASS	13	Plattsmouth	Plattsmouth	21,318	24,334	25	CASS_
CEDAR	14	Hartington	Hartington	10,131	9,615	27	CEDAR
CHASE	15	Imperial	Imperial	4,381	4,068	29	CHASE
CHERRY	16	Valentine	Valentine	6,307	6,148	31	CHERR
CHEYENNE	17	Sidney	Sidney	9,494	9,830	33	CHEYE
CLAY	18	Sutton	Clay Center	7,123	7,039	35	CLAY_
COLFAX	19	Schuyler	Schuyler	9,139	10,441	37	COLFA
CUMING	20	West Point	West Point	10,117	10,203	39	CUMIN
CUSTER	21	Broken Bow	Broken Bow	12,270	11,793	41	CUSTE
DAKOTA	22	South Sioux City	Dakota City	16,742	20,253	43	DAKOT
DAWES	23	Chadron	Chadron	9,021	9,060	45	DAWES
DAWSON	24	Lexington	Lexington	19,940	24,365	47	DAWSO
DEUEL	25	Chappell	Chappell	2,237	2,098	49	DEUEL
DIXON	26	Wakefield	Ponca	6,143	6,339	51	DIXON
DODGE	27	Fremont	Fremont	34,500	36,160	53	DODGE
DOUGLAS	28	Omaha	Omaha	416,444	463,585	55	DOUGL
DUNDY	29	Benkelman	Benkelman	2,582	2,292	57	DUNDY
FILLMORE	30	Geneva	Geneva	7,103	6,634	59	FILLM
FRANKLIN	31	Franklin	Franklin	3,938	3,574	61	FRANK
FRONTIER	32	Curtis	Stockville	3,101	3,099	63	FRONT
FURNAS	33	Cambridge	Beaver City	5,553	5,324	65	FURNA
GAGE	34	Beatrice	Beatrice	22,794	22,993	67	GAGE_
GARDEN	35	Oshkosh	Oshkosh	2,460	2,292	69	GARDE
GARFIELD	36	Burwell	Burwell	2,141	1,902	71	GARFI
GOSPER	37	Elwood 7-22	Elwood	1,928	2,143	73	GOSPE
GRANT	38	Hyannis	Hyannis	769	747	75	GRANT
GREELEY	39	Spalding	Greeley	3,006	2,714	77	GREEL
HALL	40	Grand Island	Grand Island	48,925	53,534	79	HALL_

POLIDATA (R) Demographic and Political Guides. All Rights Reserved. Copyright (c) 2002. www.polidata.us

1. County Equivalents include Independent Cities in MD, MO, NV and VA; Boroughs or Census Areas in AK; Parishes in LA; DC treated as State and County.

2. Counties are the primary legal subdivisions of a state. In the New England states they perform few, if any, governmental functions.

3. In some states (CT, RI) they are recognized as historic geographic areas for statistical purposes only.

4. The FIPS Code is the Federal Information Processing Standards code; 3 digit county code unique within the state, 2 digit state code unique within the nation.

5. The Polidata CyAbb is an abbreviation used primarily on our maps. The Cy Seq is a sequential count of county units within the state. Asterisk indicates a break in sequence.

County or Equivalent	Cy Seq	Population Centers	County Seat	1990 Tot. Pop.	2000 Tot. Pop.	FIPS Code	Polidata CyAbb
HAMILTON	41	City	Aurora	8,862	9,403	81	HAMIL
HARLAN	42	Alma	Alma	3,810	3,786	83	HARLA
HAYES	43	Hayes Center	Hayes Center	1,222	1,068	85	HAYES
HITCHCOCK	44	Culbertson	Trenton	3,750	3,111	87	HITCH
HOLT	45	O'Neill	Oneill	12,599	11,551	89	HOLT_
HOOKER	46	Mullen	Mullen	793	783	91	HOOKE
HOWARD	47	St. Paul	St Paul	6,057	6,567	93	HOWAR
JEFFERSON	48	Fairbury	Fairbury	8,759	8,333	95	JEFFE
JOHNSON	49	Tecumseh	Tecumseh	4,673	4,488	97	JOHNS
KEARNEY	50	Minden	Minden	6,629	6,882	99	KEARN
KEITH	51	Ogallala	Ogallala	8,584	8,875	101	KEITH
KEYA PAHA	52	Custer	Springview	1,029	983	103	KEYA_
KIMBALL	53	Kimball	Kimball	4,108	4,089	105	KIMBA
KNOX	54	Creighton	Center	9,564	9,374	107	KNOX_
LANCASTER	55	Lincoln	Lincoln	213,641	250,291	109	LANCA
LINCOLN	56	North Platte	North Platte	32,508	34,632	111	LINCO
LOGAN	57	Stapleton No. 1	Stapleton	878	774	113	LOGAN
LOUP	58	Taylor	Taylor	683	712	115	LOUP_
MCPHERSON	59	Tryon	Tryon	546	533	117	MCPHE
MADISON	60	Norfolk	Madison	32,655	35,226	119	*MADIS
MERRICK	61	Central City	Central City	8,062	8,204	121	MERRI
MORRILL	62	Bridgeport	Bridgeport	5,423	5,440	123	MORRI
NANCE	63	Fullerton	Fullerton	4,275	4,038	125	NANCE
NEMAHA	64	Auburn	Auburn	7,980	7,576	127	NEMAH
NUCKOLLS	65	Superior	Nelson	5,786	5,057	129	NUCKO
OTOE	66	Nebraska City	Nebraska City	14,252	15,396	131	OTOE_
PAWNEE	67	Pawnee City	Pawnee City	3,317	3,087	133	PAWNE
PERKINS	68	Grant	Grant	3,367	3,200	135	PERKI
PHELPS	69	Holdrege	Holdrege	9,715	9,747	137	PHHELP
PIERCE	70	Pierce	Pierce	7,827	7,857	139	PIERC
PLATTE	71	Columbus	Columbus	29,820	31,662	141	PLATT
POLK	72	Stromsburg	Osceola	5,655	5,639	143	POLK_
RED WILLOW	73	McCook	Mccook	11,705	11,448	145	RED_W
RICHARDSON	74	Falls City	Falls City	9,937	9,531	147	RICHA
ROCK	75	Bassett	Bassett	2,019	1,756	149	ROCK_
SALINE	76	Crete	Wilbur	12,715	13,843	151	SALIN
SARPY	77	Bellevue	Papillion	102,583	122,595	153	SARPY
SAUNDERS	78	Wahoo	Wahoo	18,285	19,830	155	SAUND
SCOTTS BLUFF	79	Scottsbluff	Gering	36,025	36,951	157	SCOTT
SEWARD	80	Seward	Seward	15,450	16,496	159	SEWAR
SHERIDAN	81	Gordon	Rushville	6,750	6,198	161	SHERI
SHERMAN	82	Loup City	Loup City	3,718	3,318	163	SHERM
SIOUX	83	Bowen	Harrison	1,549	1,475	165	SIOUX
STANTON	84	Spring Branch	Stanton	6,244	6,455	167	STANT
THAYER	85	Hebron	Hebron	6,635	6,055	169	THAYE

POLIDATA (R) Demographic and Political Guides. All Rights Reserved. Copyright (c) 2002. www.polidata.us

1. County Equivalents include Independent Cities in MD, MO, NV and VA; Boroughs or Census Areas in AK; Parishes in LA; DC treated as State and County.

2. Counties are the primary legal subdivisions of a state. In the New England states they perform few, if any, governmental functions.

3. In some states (CT, RI) they are recognized as historic geographic areas for statistical purposes only.

4. The FIPS Code is the Federal Information Processing Standards code; 3 digit county code unique within the state, 2 digit state code unique within the nation.

5. The Polidata CyAbb is an abbreviation used primarily on our maps. The Cy Seq is a sequential count of county units within the state. Asterisk indicates a break in sequence.

County or Equivalent	Cy Seq	Population Centers	County Seat	1990 Tot. Pop.	2000 Tot. Pop.	FIPS Code	Polidata CyAbb
THOMAS	86	Theedford	Theedford	851	729	171	THOMA
THURSTON	87	Winnebago	Pendar	6,936	7,171	173	THURS
VALLEY	88	Ord	Ord	5,169	4,647	175	VALLE
WASHINGTON	89	Blair	Blair	16,607	18,780	177	WASHI
WAYNE	90	Wayne	Wayne	9,364	9,851	179	WAYNE
WEBSTER	91	Red Cloud	Red Cloud	4,279	4,061	181	WEBST
WHEELER	92	Bartlett	Bartlett	948	886	183	WHEEL
YORK	93	York	York	14,428	14,598	185	YORK_
NEBRASKA		Omaha	Lincoln	1,578,417	1,711,263	31	STATE

Population by Areas/Markets NEBRASKA

Seq	2000 Est. Pop.	Net % 90-00	Area/Market	% of State	% of Market
	1,711,263	8.4	NEBRASKA		

MSAs-Metropolitan Statistical Areas (OMB, 1999)

1	250,291	17.2	Lincoln, NE MSA	14.6	100.0
2	629,294	13.0	Omaha, NE - IA MSA	36.8	87.8
3	20,253	21.0	Sioux City, IA - NE MSA	1.2	16.3
4	811,425	2.6	Not Assigned to Metro Area (NAM)	47.4	100.0

GMRs-Metro Groups (Polidata/Maloney, 1999)

1	629,294	13.0	Omaha Metro	36.8	100.0
2	250,291	17.2	Lincoln Metro	14.6	100.0
3	20,253	21.0	Other Metro	1.2	100.0
4	811,425	2.6	Non Metro	47.4	100.0

DMAs-Designated Market Areas (Nielsen, 2000)

1	112,141	6.2	Sioux City, IA - NE - SD DMA	6.6	27.6
2	794,226	11.0	Omaha, NE - IA - MO DMA	46.4	79.1
3	2,292	-11.2	Wichita - Hutchinson Plus, KS - NE DMA	0.1	0.2
4	657,946	7.6	Lincoln & Hastings - Kearney Plus, NE - KS DMA	38.4	97.0
5	6,148	-2.5	Sioux Falls (Mitchell), SD - IA - MN - NE DMA	0.4	1.0
6	38,478	4.8	North Platte, NE DMA	2.2	100.0
7	48,402	-1.3	Denver, CO - NE - NV - WY DMA	2.8	1.4
8	36,951	2.6	Cheyenne - Scottsbluff - Sterling, WY - NE DMA	2.2	28.2
9	14,679	-4.3	Rapid City, SD - MT - NE - WY DMA	0.9	6.2

ISRs-Internal State Regions (Polidata, 1996)

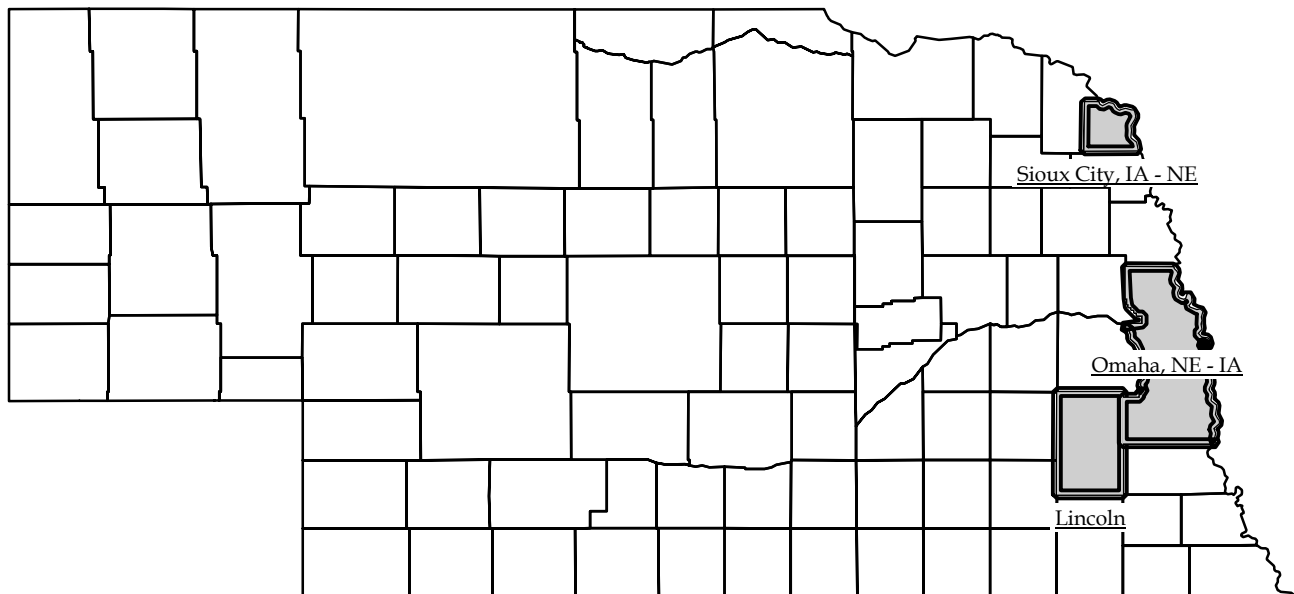
1	143,436	0.8	Southeast Nebraska	8.4	100.0
2	35,941	-4.8	The Loup Basin Region	2.1	100.0
3	26,401	-7.2	Niobrara River Counties	1.5	100.0
4	244,927	5.3	Northeast Nebraska	14.3	100.0
5	137,765	11.8	The Big Bend	8.1	100.0
6	107,050	-1.3	Prairie Lakes Country	6.3	100.0
7	135,108	1.3	Western Nebraska	7.9	100.0
8	880,635	14.0	The Metro Corridor	51.5	100.0

POLIDATA (R) Demographic and Political Guides. All Rights Reserved. Copyright (c) 2002. www.polidata.us

1. Areas/Markets are county-based regions comprised of whole counties or equivalents. This includes Parishes (LA), Independent Cities (MD,MO,NV,VA) Boroughs (AK), and Census Areas (AK).
2. Metropolitan Statistical Areas (MSAs) reflect federal statistical areas. Some counties are not assigned. MSAs are contiguous yet may cross state borders. NECMAs are used in New England.
3. Designated Market Areas (DMAs) reflect television media markets. All counties are assigned to one DMA (a few counties are actually split). DMAs may be noncontiguous and may cross state borders.
4. Internal State Regions (ISRs) reflect geographic regions based largely upon travel regions. All counties are assigned. ISRs are contiguous and internal to state borders.
5. Metro Groups (GMRs) reflect the size and nature of metropolitan counties. They are based upon work done by Dr. Gary Maloney in 1997 and updated/modified/expanded by Polidata.
6. Codes are assigned by either OMB, Nielsen or Polidata to be unique within the nation. Counties unassigned to a metro area are grouped together for consistency purposes.

Metropolitan Statistical Areas, MSAs

Groups of Counties assigned by OMB (1999)

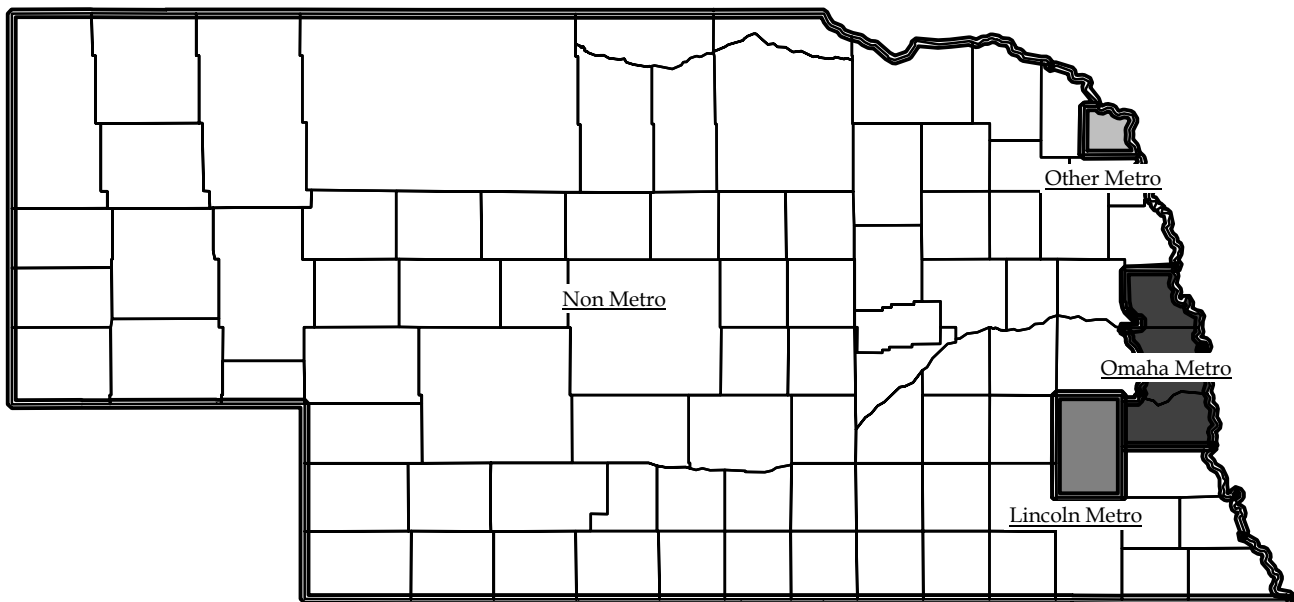


MSAs reflect federal statistical regions. Some counties are not assigned. MSAs are contiguous yet may cross state boundaries.



Metro Groups, GMRs

Groups of Counties assigned by Polidata and Dr. Gary Maloney (1999)



Metro Group

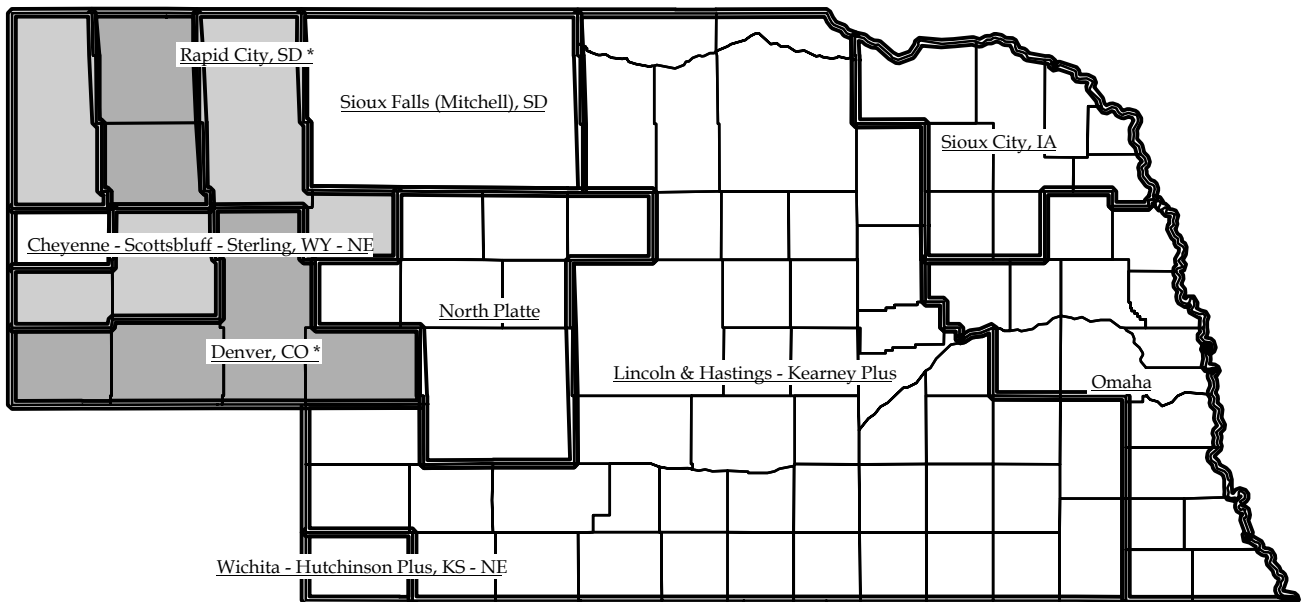
- Omaha Metro
- Lincoln Metro
- Other Metro
- Non Metro

GMRs reflect the size and nature of metropolitan counties. Shaded counties are Metropolitan.



Designated Market Areas, DMAs

Groups of Counties assigned by Nielsen Media Research (2000)

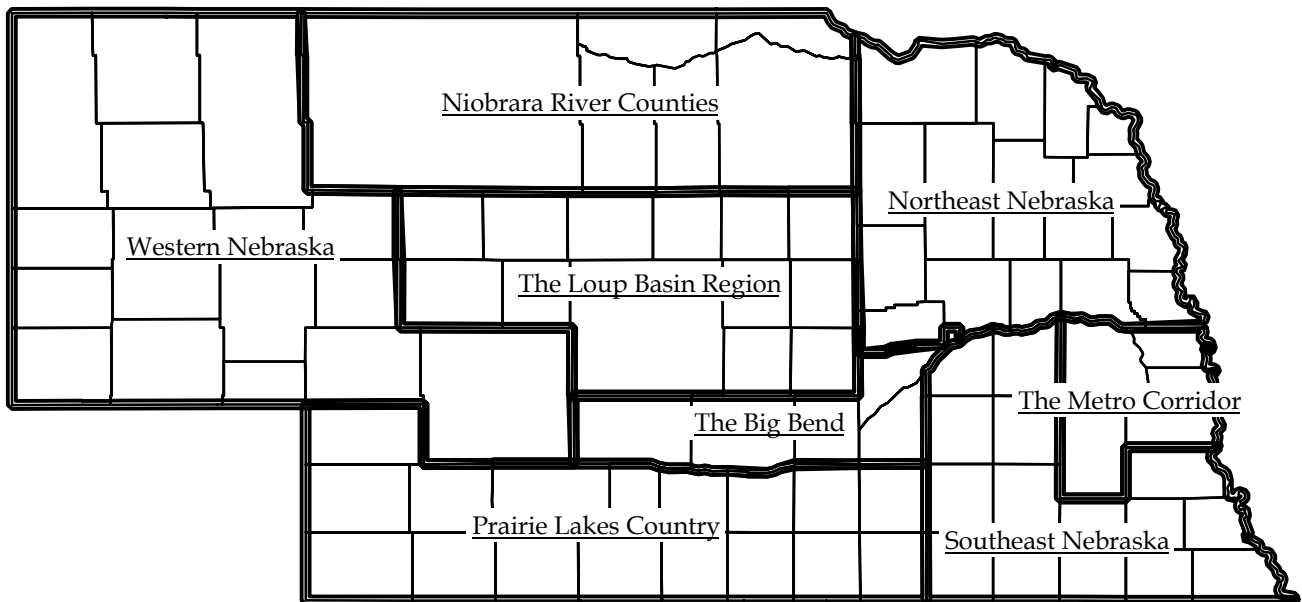


DMAs reflect television media markets. Every county is assigned (very few are split). DMAs may be noncontiguous and cross state borders.



Internal State Regions, ISRs

Groups of Counties assigned by Polidata (1996)



ISRs reflect geographic regions based largely upon travel regions. Every county is assigned and regions are internal to state borders.



County County-Based Area/Market Assignments

NEBRASKA

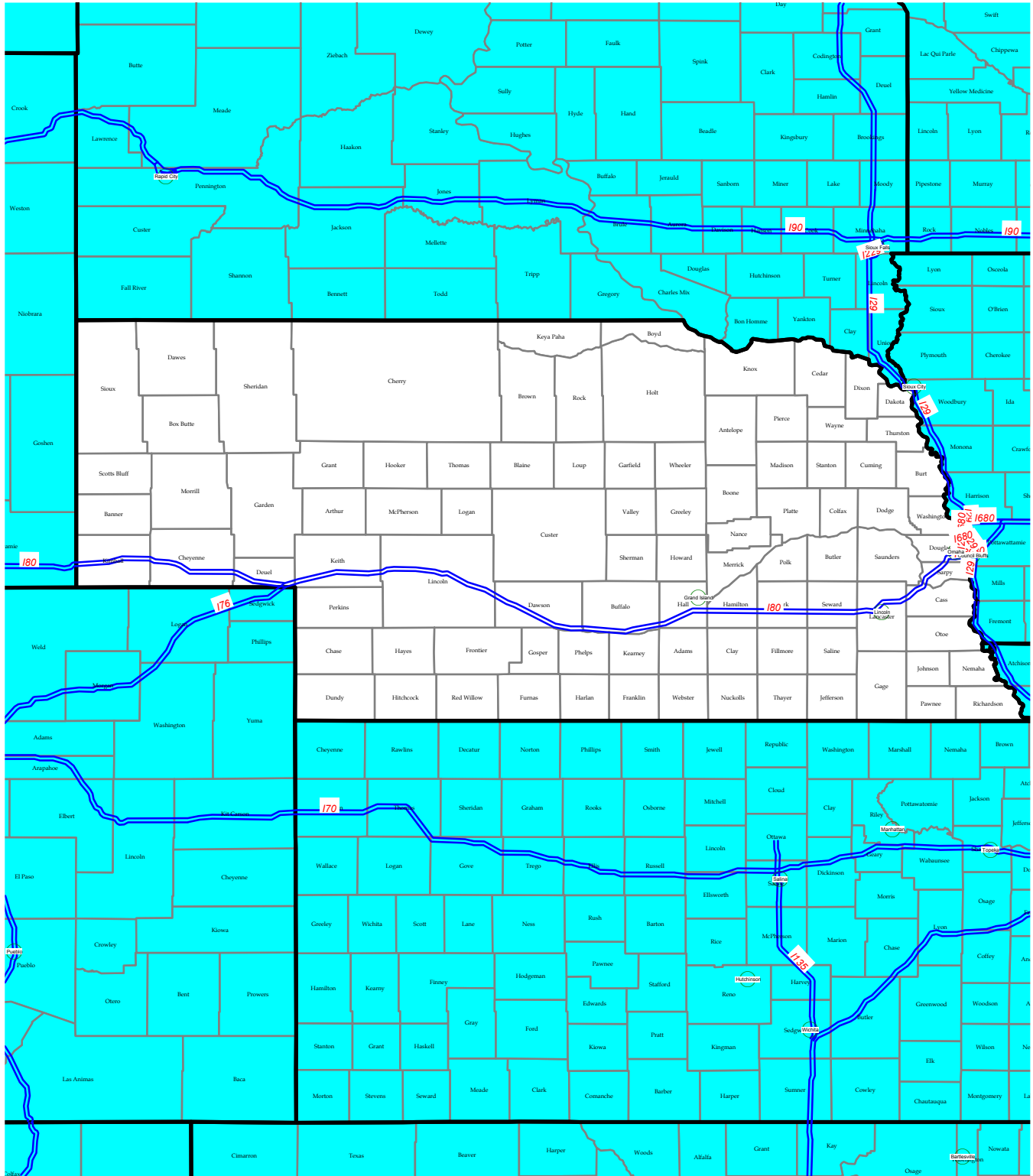
ADAMS	Prairie Lakes Country ISR; Lincoln & Hastings - Kearney Plus, NE - KS DMA; Not Assigned to Metro Area (NAM); Non Metro GMR.
ANTELOPE	Northeast Nebraska ISR; Lincoln & Hastings - Kearney Plus, NE - KS DMA; Not Assigned to Metro Area (NAM); Non Metro GMR.
ARTHUR	Western Nebraska ISR; North Platte, NE DMA; Not Assigned to Metro Area (NAM); Non Metro GMR.
BANNER	Western Nebraska ISR; Rapid City, SD - MT - NE - WY DMA; Not Assigned to Metro Area (NAM); Non Metro GMR.
BLAINE	The Loup Basin ISR; North Platte, NE DMA; Not Assigned to Metro Area (NAM); Non Metro GMR.
BOONE	Northeast Nebraska ISR; Lincoln & Hastings - Kearney Plus, NE - KS DMA; Not Assigned to Metro Area (NAM); Non Metro GMR.
BOX BUTTE	Western Nebraska ISR; Denver, CO - NE - NV - WY DMA; Not Assigned to Metro Area (NAM); Non Metro GMR.
BOYD	Niobrara River Counties ISR; Lincoln & Hastings - Kearney Plus, NE - KS DMA; Not Assigned to Metro Area (NAM); Non Metro GMR.
BROWN	Niobrara River Counties ISR; Lincoln & Hastings - Kearney Plus, NE - KS DMA; Not Assigned to Metro Area (NAM); Non Metro GMR.
BUFFALO	The Big Bend ISR; Lincoln & Hastings - Kearney Plus, NE - KS DMA; Not Assigned to Metro Area (NAM); Non Metro GMR.
BURT	Northeast Nebraska ISR; Omaha, NE - IA - MO DMA; Not Assigned to Metro Area (NAM); Non Metro GMR.
BUTLER	Southeast Nebraska ISR; Omaha, NE - IA - MO DMA; Not Assigned to Metro Area (NAM); Non Metro GMR.
CASS	The Metro Corridor ISR; Omaha, NE - IA - MO DMA; Omaha, NE - IA MSA; Omaha Metro GMR.
CEDAR	Northeast Nebraska ISR; Sioux City, IA - NE - SD DMA; Not Assigned to Metro Area (NAM); Non Metro GMR.
CHASE	Prairie Lakes Country ISR; Lincoln & Hastings - Kearney Plus, NE - KS DMA; Not Assigned to Metro Area (NAM); Non Metro GMR.
CHEERY	Niobrara River Counties ISR; Sioux Falls (Mitchell), SD - IA - MN - NE DMA; Not Assigned to Metro Area (NAM); Non Metro GMR.
CHEYENNE	Western Nebraska ISR; Denver, CO - NE - NV - WY DMA; Not Assigned to Metro Area (NAM); Non Metro GMR.
CLAY	Prairie Lakes Country ISR; Lincoln & Hastings - Kearney Plus, NE - KS DMA; Not Assigned to Metro Area (NAM); Non Metro GMR.
COLFAX	Northeast Nebraska ISR; Omaha, NE - IA - MO DMA; Not Assigned to Metro Area (NAM); Non Metro GMR.
CUMING	Northeast Nebraska ISR; Omaha, NE - IA - MO DMA; Not Assigned to Metro Area (NAM); Non Metro GMR.
CUSTER	The Loup Basin ISR; Lincoln & Hastings - Kearney Plus, NE - KS DMA; Not Assigned to Metro Area (NAM); Non Metro GMR.
DAKOTA	Northeast Nebraska ISR; Sioux City, IA - NE - SD DMA; Sioux City, IA - NE MSA; Other Metro GMR.
DAWES	Western Nebraska ISR; Denver, CO - NE - NV - WY DMA; Not Assigned to Metro Area (NAM); Non Metro GMR.
DAWSON	The Big Bend ISR; Lincoln & Hastings - Kearney Plus, NE - KS DMA; Not Assigned to Metro Area (NAM); Non Metro GMR.
DEUEL	Western Nebraska ISR; Denver, CO - NE - NV - WY DMA; Not Assigned to Metro Area (NAM); Non Metro GMR.
DIXON	Northeast Nebraska ISR; Sioux City, IA - NE - SD DMA; Not Assigned to Metro Area (NAM); Non Metro GMR.
DODGE	Northeast Nebraska ISR; Omaha, NE - IA - MO DMA; Not Assigned to Metro Area (NAM); Non Metro GMR.
DOUGLAS	The Metro Corridor ISR; Omaha, NE - IA - MO DMA; Omaha, NE - IA MSA; Omaha Metro GMR.
DUNDY	Prairie Lakes Country ISR; Wichita - Hutchinson Plus, KS - NE DMA; Not Assigned to Metro Area (NAM); Non Metro GMR.
FILLMORE	Southeast Nebraska ISR; Lincoln & Hastings - Kearney Plus, NE - KS DMA; Not Assigned to Metro Area (NAM); Non Metro GMR.
FRANKLIN	Prairie Lakes Country ISR; Lincoln & Hastings - Kearney Plus, NE - KS DMA; Not Assigned to Metro Area (NAM); Non Metro GMR.
FRONTIER	Prairie Lakes Country ISR; Lincoln & Hastings - Kearney Plus, NE - KS DMA; Not Assigned to Metro Area (NAM); Non Metro GMR.
FURNAS	Prairie Lakes Country ISR; Lincoln & Hastings - Kearney Plus, NE - KS DMA; Not Assigned to Metro Area (NAM); Non Metro GMR.
GAGE	Southeast Nebraska ISR; Lincoln & Hastings - Kearney Plus, NE - KS DMA; Not Assigned to Metro Area (NAM); Non Metro GMR.
GARDEN	Western Nebraska ISR; Denver, CO - NE - NV - WY DMA; Not Assigned to Metro Area (NAM); Non Metro GMR.
GARFIELD	The Loup Basin ISR; Lincoln & Hastings - Kearney Plus, NE - KS DMA; Not Assigned to Metro Area (NAM); Non Metro GMR.
GOSPER	Prairie Lakes Country ISR; Lincoln & Hastings - Kearney Plus, NE - KS DMA; Not Assigned to Metro Area (NAM); Non Metro GMR.
GRANT	Western Nebraska ISR; Rapid City, SD - MT - NE - WY DMA; Not Assigned to Metro Area (NAM); Non Metro GMR.
GREELEY	The Loup Basin ISR; Lincoln & Hastings - Kearney Plus, NE - KS DMA; Not Assigned to Metro Area (NAM); Non Metro GMR.
HALL	The Big Bend ISR; Lincoln & Hastings - Kearney Plus, NE - KS DMA; Not Assigned to Metro Area (NAM); Non Metro GMR.
HAMILTON	The Big Bend ISR; Lincoln & Hastings - Kearney Plus, NE - KS DMA; Not Assigned to Metro Area (NAM); Non Metro GMR.
HARLAN	Prairie Lakes Country ISR; Lincoln & Hastings - Kearney Plus, NE - KS DMA; Not Assigned to Metro Area (NAM); Non Metro GMR.
HAYES	Prairie Lakes Country ISR; Lincoln & Hastings - Kearney Plus, NE - KS DMA; Not Assigned to Metro Area (NAM); Non Metro GMR.
HITCHCOCK	Prairie Lakes Country ISR; Lincoln & Hastings - Kearney Plus, NE - KS DMA; Not Assigned to Metro Area (NAM); Non Metro GMR.
HOLT	Niobrara River Counties ISR; Lincoln & Hastings - Kearney Plus, NE - KS DMA; Not Assigned to Metro Area (NAM); Non Metro GMR.
HOOKER	The Loup Basin ISR; North Platte, NE DMA; Not Assigned to Metro Area (NAM); Non Metro GMR.
HOWARD	The Loup Basin ISR; Lincoln & Hastings - Kearney Plus, NE - KS DMA; Not Assigned to Metro Area (NAM); Non Metro GMR.
JEFFERSON	Southeast Nebraska ISR; Lincoln & Hastings - Kearney Plus, NE - KS DMA; Not Assigned to Metro Area (NAM); Non Metro GMR.
JOHNSON	Southeast Nebraska ISR; Omaha, NE - IA - MO DMA; Not Assigned to Metro Area (NAM); Non Metro GMR.
KEARNEY	Prairie Lakes Country ISR; Lincoln & Hastings - Kearney Plus, NE - KS DMA; Not Assigned to Metro Area (NAM); Non Metro GMR.
KEITH	Western Nebraska ISR; Denver, CO - NE - NV - WY DMA; Not Assigned to Metro Area (NAM); Non Metro GMR.
KEYA PAHA	Niobrara River Counties ISR; Lincoln & Hastings - Kearney Plus, NE - KS DMA; Not Assigned to Metro Area (NAM); Non Metro GMR.
KIMBALL	Western Nebraska ISR; Denver, CO - NE - NV - WY DMA; Not Assigned to Metro Area (NAM); Non Metro GMR.
KNOX	Northeast Nebraska ISR; Sioux City, IA - NE - SD DMA; Not Assigned to Metro Area (NAM); Non Metro GMR.
LANCASTER	The Metro Corridor ISR; Lincoln & Hastings - Kearney Plus, NE - KS DMA; Lincoln, NE MSA; Lincoln Metro GMR.
LINCOLN	Western Nebraska ISR; North Platte, NE DMA; Not Assigned to Metro Area (NAM); Non Metro GMR.

POLIDATA (R) Demographic and Political Guides. All Rights Reserved. Copyright (c) 2002. www.polidata.us

1. Areas/Markets are county-based regions comprised of whole counties or equivalents. This includes Parishes, Independent Cities, Boroughs, and Census Areas.
2. Metropolitan Statistical Areas (MSAs) reflect federal statistical regions. Some counties are not assigned. MSAs are contiguous yet may cross state borders. NECMAs are used in New England.
3. Designated Market Areas (DMAs) reflect television media markets. All counties are assigned. A few counties are actually split. DMAs may be noncontiguous and may cross state borders.
4. Internal State Regions (ISRs) reflect geographic regions based largely upon travel regions. All counties are assigned. ISRs are contiguous and internal to state borders.
5. Metro Groups (GMRs) reflect the size and nature of metropolitan counties. They are based upon work done by Dr. Gary Maloney in 1997 and updated/modified/expanded by Polidata.
6. Codes are assigned by either OMB, Nielsen or Polidata to be unique within the nation. Counties unassigned to a metro area are grouped together for consistency purposes.

County	County-Based Area/Market Assignments
LOGAN	The Loup Basin ISR; North Platte, NE DMA; Not Assigned to Metro Area (NAM); Non Metro GMR.
LOUP	The Loup Basin ISR; Lincoln & Hastings - Kearney Plus, NE - KS DMA; Not Assigned to Metro Area (NAM); Non Metro GMR.
MCPHERSON	The Loup Basin ISR; North Platte, NE DMA; Not Assigned to Metro Area (NAM); Non Metro GMR.
MADISON	Northeast Nebraska ISR; Sioux City, IA - NE - SD DMA; Not Assigned to Metro Area (NAM); Non Metro GMR.
MERRICK	The Big Bend ISR; Lincoln & Hastings - Kearney Plus, NE - KS DMA; Not Assigned to Metro Area (NAM); Non Metro GMR.
MORRILL	Western Nebraska ISR; Rapid City, SD - MT - NE - WY DMA; Not Assigned to Metro Area (NAM); Non Metro GMR.
NANCE	Northeast Nebraska ISR; Lincoln & Hastings - Kearney Plus, NE - KS DMA; Not Assigned to Metro Area (NAM); Non Metro GMR.
NEMAHA	Southeast Nebraska ISR; Omaha, NE - IA - MO DMA; Not Assigned to Metro Area (NAM); Non Metro GMR.
NUCKOLLS	Prairie Lakes Country ISR; Lincoln & Hastings - Kearney Plus, NE - KS DMA; Not Assigned to Metro Area (NAM); Non Metro GMR.
OTOE	Southeast Nebraska ISR; Omaha, NE - IA - MO DMA; Not Assigned to Metro Area (NAM); Non Metro GMR.
PAWNEE	Southeast Nebraska ISR; Omaha, NE - IA - MO DMA; Not Assigned to Metro Area (NAM); Non Metro GMR.
PERKINS	Prairie Lakes Country ISR; Lincoln & Hastings - Kearney Plus, NE - KS DMA; Not Assigned to Metro Area (NAM); Non Metro GMR.
PHELPS	Prairie Lakes Country ISR; Lincoln & Hastings - Kearney Plus, NE - KS DMA; Not Assigned to Metro Area (NAM); Non Metro GMR.
PIERCE	Northeast Nebraska ISR; Sioux City, IA - NE - SD DMA; Not Assigned to Metro Area (NAM); Non Metro GMR.
PLATTE	Northeast Nebraska ISR; Omaha, NE - IA - MO DMA; Not Assigned to Metro Area (NAM); Non Metro GMR.
POLK	Southeast Nebraska ISR; Lincoln & Hastings - Kearney Plus, NE - KS DMA; Not Assigned to Metro Area (NAM); Non Metro GMR.
RED WILLOW	Prairie Lakes Country ISR; Lincoln & Hastings - Kearney Plus, NE - KS DMA; Not Assigned to Metro Area (NAM); Non Metro GMR.
RICHARDSON	Southeast Nebraska ISR; Omaha, NE - IA - MO DMA; Not Assigned to Metro Area (NAM); Non Metro GMR.
ROCK	Niobrara River Counties ISR; Lincoln & Hastings - Kearney Plus, NE - KS DMA; Not Assigned to Metro Area (NAM); Non Metro GMR.
SALINE	Southeast Nebraska ISR; Lincoln & Hastings - Kearney Plus, NE - KS DMA; Not Assigned to Metro Area (NAM); Non Metro GMR.
SARPY	The Metro Corridor ISR; Omaha, NE - IA - MO DMA; Omaha, NE - IA MSA; Omaha Metro GMR.
SAUNDERS	The Metro Corridor ISR; Omaha, NE - IA - MO DMA; Not Assigned to Metro Area (NAM); Non Metro GMR.
SCOTTS BLUFF	Western Nebraska ISR; Cheyenne - Scottsbluff - Sterling, WY - NE DMA; Not Assigned to Metro Area (NAM); Non Metro GMR.
SEWARD	Southeast Nebraska ISR; Lincoln & Hastings - Kearney Plus, NE - KS DMA; Not Assigned to Metro Area (NAM); Non Metro GMR.
SHERIDAN	Western Nebraska ISR; Rapid City, SD - MT - NE - WY DMA; Not Assigned to Metro Area (NAM); Non Metro GMR.
SHERMAN	The Loup Basin ISR; Lincoln & Hastings - Kearney Plus, NE - KS DMA; Not Assigned to Metro Area (NAM); Non Metro GMR.
SIOUX	Western Nebraska ISR; Rapid City, SD - MT - NE - WY DMA; Not Assigned to Metro Area (NAM); Non Metro GMR.
STANTON	Northeast Nebraska ISR; Sioux City, IA - NE - SD DMA; Not Assigned to Metro Area (NAM); Non Metro GMR.
THAYER	Southeast Nebraska ISR; Lincoln & Hastings - Kearney Plus, NE - KS DMA; Not Assigned to Metro Area (NAM); Non Metro GMR.
THOMAS	The Loup Basin ISR; North Platte, NE DMA; Not Assigned to Metro Area (NAM); Non Metro GMR.
THURSTON	Northeast Nebraska ISR; Sioux City, IA - NE - SD DMA; Not Assigned to Metro Area (NAM); Non Metro GMR.
VALLEY	The Loup Basin ISR; Lincoln & Hastings - Kearney Plus, NE - KS DMA; Not Assigned to Metro Area (NAM); Non Metro GMR.
WASHINGTON	Northeast Nebraska ISR; Omaha, NE - IA - MO DMA; Omaha, NE - IA MSA; Omaha Metro GMR.
WAYNE	Northeast Nebraska ISR; Sioux City, IA - NE - SD DMA; Not Assigned to Metro Area (NAM); Non Metro GMR.
WEBSTER	Prairie Lakes Country ISR; Lincoln & Hastings - Kearney Plus, NE - KS DMA; Not Assigned to Metro Area (NAM); Non Metro GMR.
WHEELER	The Loup Basin ISR; Lincoln & Hastings - Kearney Plus, NE - KS DMA; Not Assigned to Metro Area (NAM); Non Metro GMR.
YORK	Southeast Nebraska ISR; Lincoln & Hastings - Kearney Plus, NE - KS DMA; Not Assigned to Metro Area (NAM); Non Metro GMR.

Regional Overview Map



See other maps for census geography



Refer to Gazetteer for profile material