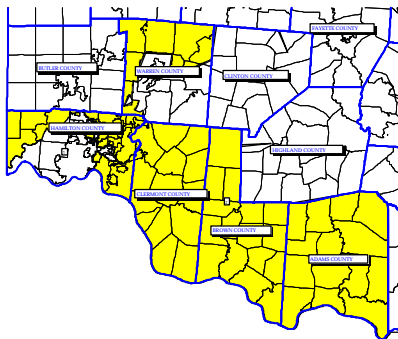
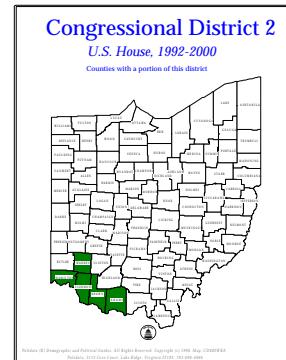


POLITICAL ATLAS OF OHIO

CONGRESSIONAL DISTRICTS, 1992-2000, 1990 CENSUS EDITION
 STATE SENATE DISTRICTS, 1992-2000, 1990 CENSUS EDITION
 STATE HOUSE DISTRICTS, 1992-2000, 1990 CENSUS EDITION

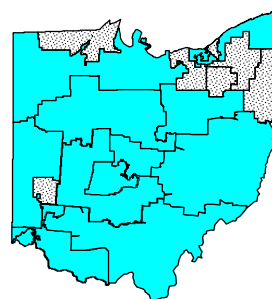
Three separate volumes with geographic base maps for each level of political geography; a table of selected demographic factors for each district; and a complete census profile for the district; all together in a separate section for every district in the state. *A unique reference tool for any research into the politics of the Buckeye State.*

- ⇒ State locator maps pinpoint the area of the state where the district is located, illustrating the counties which contain a portion of the district (page 1);
- ⇒ Inset maps detail the county subdivisions and/or block groups which are contained in the district (page 2);
- ⇒ A page-length census profile is included for every district, summarizing scores of demographic factors from the 1990 Census into a few dozen categories. Each factor includes the appropriate percentage calculation and an indicator of the comparison of the value for the district with the value for the state. The five data paragraphs are formatted to minimize cross-referencing to other sources. The concise format of the POLIDATA® AREA PROFILE provides a complete demographic profile in one location (page 3);



- ⇒ A geographically arranged table lists each county subdivision which contains a portion of the district. For each unit, or portion thereof, in the district, three factors are listed: a) % of population which is minority, b) 1990 total population and c) 1990 total voting age population. Geographic codes are included. (page 4);
- ⇒ Each District Section includes these four types of information.
- ⇒ A Special section also includes the Party Control of the Delegation/Chamber based upon results from the 1994 elections. Several inset maps are provided.

Each district section is a self-contained set of at least four pages, all full-sized 8.5x11 inch pages designed for easy photocopying. Separate volumes are available for Ohio's 19 Congressional Districts; 33 State Senate Districts, and 99 State House Districts.



The POLITICAL ATLASES are designed to provide basic information and base maps for every congressional and legislative district in the state. Another POLIDATA demographic tool tailored specifically to OHIO—a geographic companion to either the DEMOGRAPHIC GUIDE or the POLITICAL GUIDE TO OHIO.

Polidata® Demographic and Political Guides, 3112 Cave Court, Lake Ridge, VA 22192. 703.690.4066
Political Atlas of Ohio; Congressional Districts, 1992-2000, 1990 Census Edition. Item No.: POM39-CD92A.
Political Atlas of Ohio; State Senate Districts, 1992-2000, 1990 Census Edition. Item No.: POM39-SD92A.
Political Atlas of Ohio; State House Districts, 1992-2000, 1990 Census Edition. Item No.: POM39-LD92A.